

Code	Mode	Drawing Title	Scale @A0	Revision
CORTINA CLUSTER				
CORTINA OLYMPIC STADIUM - OLY Curling / PAR Wheelchair Curling				
21_COS_OLY_00_AL0	OLY	Aerial View	1:750	3
21_COS_OLY_00_AL1	OLY	Masterplan	1:500	3
21_COS_PAR_00_AL0	PAR	Aerial View	1:750	3
21_COS_PAR_00_AL1	PAR	Masterplan	1:500	3
TOFANE ALPINE CENTRE - OLY Alpine Skiing (Women) / PAR Para Alpine Skiing				
23_TAC_OLY_00_AL0	OLY	Aerial View	1:5000	3
23_TAC_OLY_00_AL1	OLY	Masterplan - DH/SG Start Area	1:1000	3
23_TAC_OLY_00_AL2	OLY	Masterplan - GS/SL Start Area	1:1000	3
23_TAC_OLY_00_AL3	OLY	Masterplan - Finish Line Area	1:1000	3
23_TAC_OLY_00_AL4	OLY	Masterplan - Bottom Area	1:1000	2
23_TAC_PAR_00_AL0	PAR	Aerial View	1:5000	3
23_TAC_PAR_00_AL1	PAR	Masterplan - DH/SG Start Area	1:1000	3
23_TAC_PAR_00_AL2	PAR	Masterplan - GS/SL Start Area	1:1000	3
23_TAC_PAR_00_AL3	PAR	Masterplan - Finish Line Area	1:1000	3
23_TAC_PAR_00_AL4	PAR	Masterplan - Bottom Area	1:1000	2
CORTINA SNOWBOARD PARK - PAR Para Snowboard				
24_CSP_PAR_00_AL0	PAR	Aerial view	1:3000	1
24_CSP_PAR_00_AL1	PAR	Masterplan - West area	1:1000	1
24_CSP_PAR_00_AL2	PAR	Masterplan - East area	1:1000	1
ANTHOLZ BIATHLON ARENA - OLY Biathlon				
25_ABA_OLY_00_AL0	OLY	Aerial View	1:5000	3
25_ABA_OLY_00_AL1	OLY	Aerial View - Anterselva di mezzo	1:1000	2
25_ABA_OLY_00_AL2	OLY	Aerial View - Anterselva di sopra	1:1500	2
25_ABA_OLY_00_AL3	OLY	Masterplan	1:1000	2
CORTINA OLYMPIC & PARALYMPIC VILLAGE - OLY / PAR				
26_COV_NCO_01_AL1	OLY	Masterplan - Level 0	1:1000	3

CORTINA OLYMPIC STADIUM Curling

LEGEND

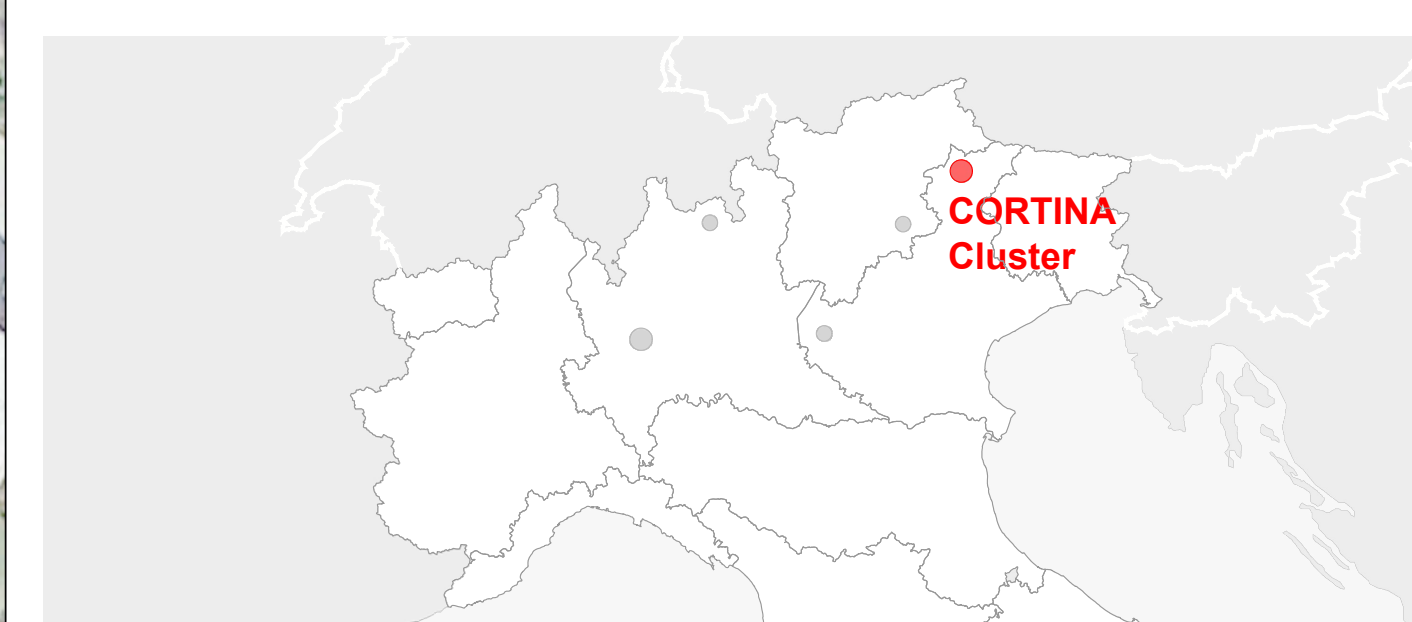
AREA / FUNCTION	ROUTE / FLOW		
	Pedestrian	Vehicular	Entry Point
Field Of Play			
Athletes	→	→	→
Olympic / Paralympic Family	→	→	→
In Venue Hospitality *Experience	→*	→*	→*
Spectators	→	→	→
Broadcast	→	→	→
Press	→	→	→
Security	→	→	→
Venue Operations	→	→	→
Ceremonies	→	→	→
Unavailable / Not to be used	→	→	→
Multiple Client Groups	→	→	→
Parking Area			
Load Zone			
PSA Pedestrian Screening Area	→	→	→
VSA Vehicles Screening Area	→	→	→
M Metro Station	→	→	→
Venue Secure Perimeter	→	→	→
Internal Division / Fence	→	→	→
Inner Perimeter	→	→	→
Existing Division / Fence	→	→	→

REVISIONS

No.	STATUS	DATE
1	Venue Design Book 1	15/11/2021
2	Venue Design Book 2	28/10/2022
3	Venue Design Book 3	15/12/2023

NOTES

KEY PLAN



DRAWING CODE

21_COS_OLY_00_AL0

DRAWING TITLE

Olympic Mode
AERIAL VIEW

DATE

15/12/2023

STATUS

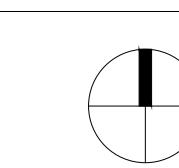
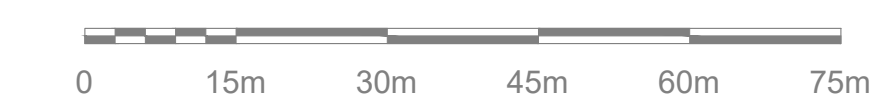
VENUE DESIGN BOOK 3

REVISION No.

3

SCALE @A0

1:750



CORTINA OLYMPIC STADIUM Curling

LEGEND

AREA / FUNCTION	ROUTE / FLOW		
	Pedestrian	Vehicular	Entry Point
Field Of Play			
Athletes	→	→	→
Olympic / Paralympic Family	→	→	→
In Venue Hospitality *Experience	→	→	→
Spectators	→	→	→
Broadcast	→	→	→
Press	→	→	→
Security	→	→	→
Venue Operations	→	→	→
Ceremonies	→	→	→
Unavailable / Not to be used	→	→	→
Multiple Client Groups	→	→	→
Parking Area			
Load Zone			
PSA Pedestrian Screening Area	→	→	→
VSA Vehicles Screening Area	→	→	→
M Metro Station			
Venue Secure Perimeter	→	→	→
Internal Division / Fence	→	→	→
Inner Perimeter	→	→	→
Existing Division / Fence	→	→	→

REVISIONS

No.	STATUS	DATE
1	Venue Design Book 1	15/11/2021
2	Venue Design Book 2	28/10/2022
3	Venue Design Book 3	15/12/2023

NOTES

KEY PLAN



DRAWING CODE

21_COS_OLY_00_AL1

DRAWING TITLE

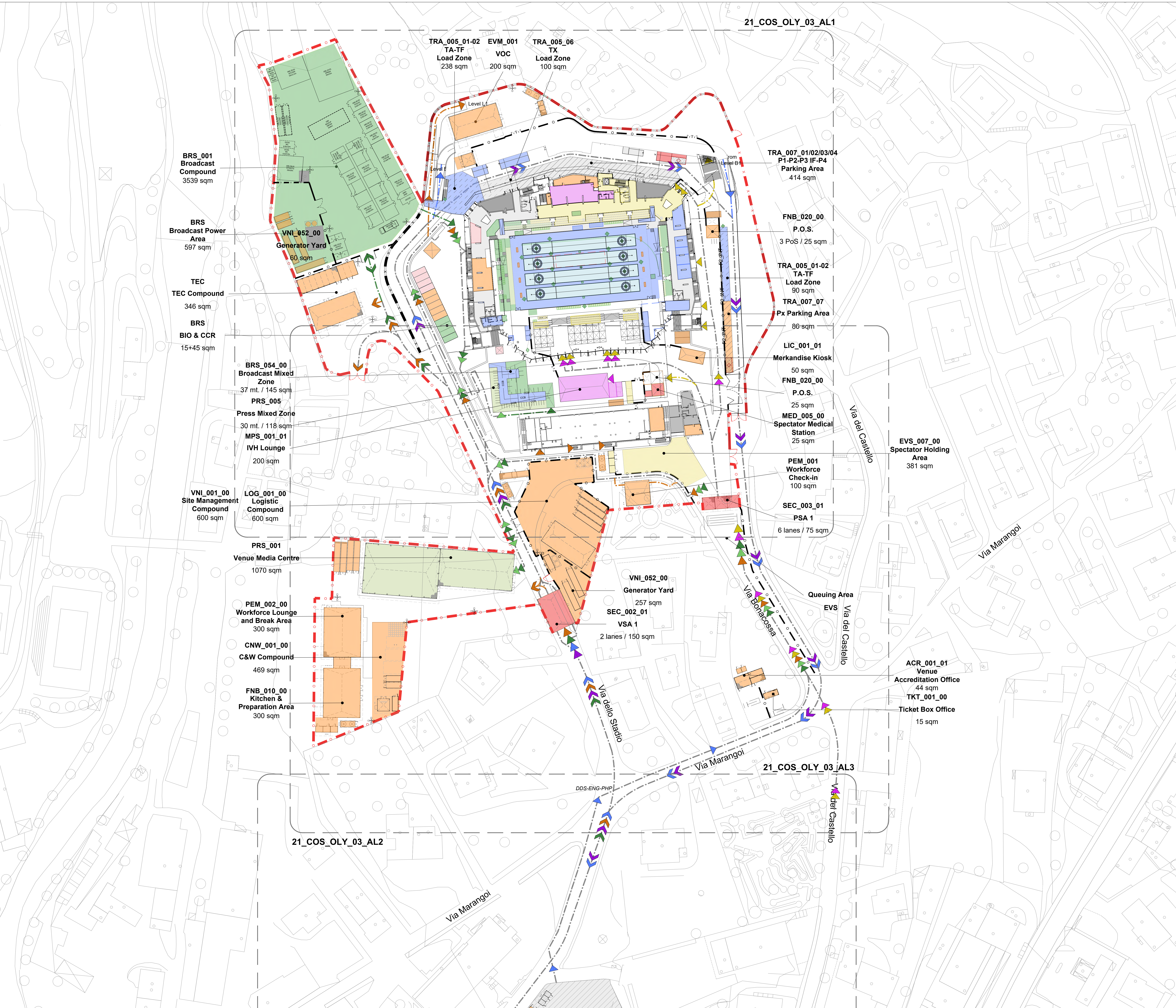
Olympic Mode
MASTERPLAN 15/12/2023

STATUS

VENUE DESIGN BOOK 3 3

SCALE @A0

1:500 0 10m 20m 30m 40m 50m



21_COS_OLY_03_AL2

21_COS_OLY_03_AL1

21_COS_OLY_03_AL3

CORTINA OLYMPIC STADIUM Wheelchair Curling

LEGEND

AREA / FUNCTION	ROUTE / FLOW		
	Pedestrian	Vehicular	Entry Point
Field Of Play			
Athletes	→	→	→
Olympic / Paralympic Family	→	→	→
In Venue Hospitality *Experience	→	→	→
Spectators	→	→	→
Broadcast	→	→	→
Press	→	→	→
Security	→	→	→
Venue Operations	→	→	→
Ceremonies	→	→	→
Unavailable / Not to be used	→	→	→
Multiple Client Groups	→	→	→
Parking Area			
Load Zone			
PSA Pedestrian Screening Area	→	→	→
VSA Vehicles Screening Area	→	→	→
M Metro Station			
Venue Secure Perimeter	→	→	→
Internal Division / Fence	→	→	→
Inner Perimeter	→	→	→
Existing Division / Fence	→	→	→

REVISIONS

No.	STATUS	DATE
1	Venue Design Book 1	15/11/2021
2	Venue Design Book 2	28/10/2022
3	Venue Design Book 3	15/12/2023

NOTES

KEY PLAN



DRAWING CODE

21_COS_PAR_00_AL0

DRAWING TITLE

Paralympic Mode
AERIAL VIEW

DATE

15/12/2023

STATUS

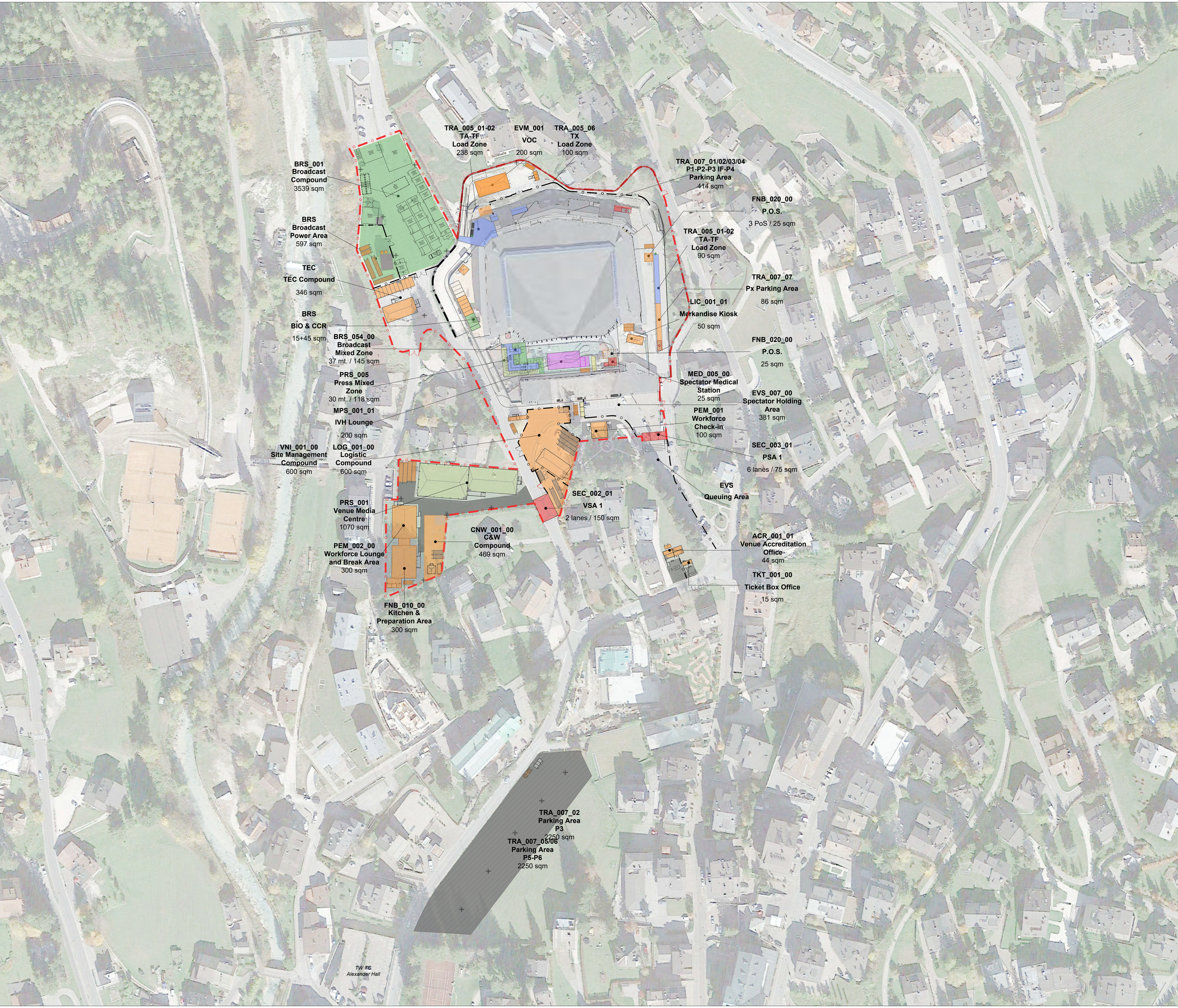
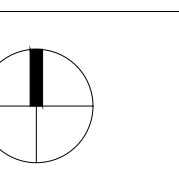
VENUE DESIGN BOOK 3

REVISION No.

3

SCALE @A0

1:750 0 15m 30m 45m 60m 75m



TW 7C
Alexander Hall

CORTINA TOFANE ALPINE CENTRE Alpine Skiing (Women)

LEGEND

AREA / FUNCTION	ROUTE / FLOW		
	Pedestrian	Vehicular	Entry Point
Field Of Play			
Athletes			
Olympic / Paralympic Family			
In Venue Hospitality *Experience			
Spectators			
Broadcast			
Press			
Security			
Venue Operations			
Ceremonies			
Unavailable / Not to be used			
Multiple Client Groups			
Parking Area			
Load Zone			
PSA Pedestrian Screening Area			
VSA Vehicles Screening Area			
Metro Station			
Internal Division / Fence			
Inner Perimeter			
Existing Division / Fence			

REVISIONS

No.	STATUS	DATE
1	Venue Design Book 1	15/11/2021
2	Venue Design Book 2	28/10/2022
3	Venue Design Book 3	15/12/2023

NOTES

KEY PLAN



DRAWING CODE

23_TAC_OLY_00_AL0

DRAWING TITLE

**Olympic Mode
AERIAL VIEW**

DATE

15/12/2023

STATUS

VENUE DESIGN BOOK 3

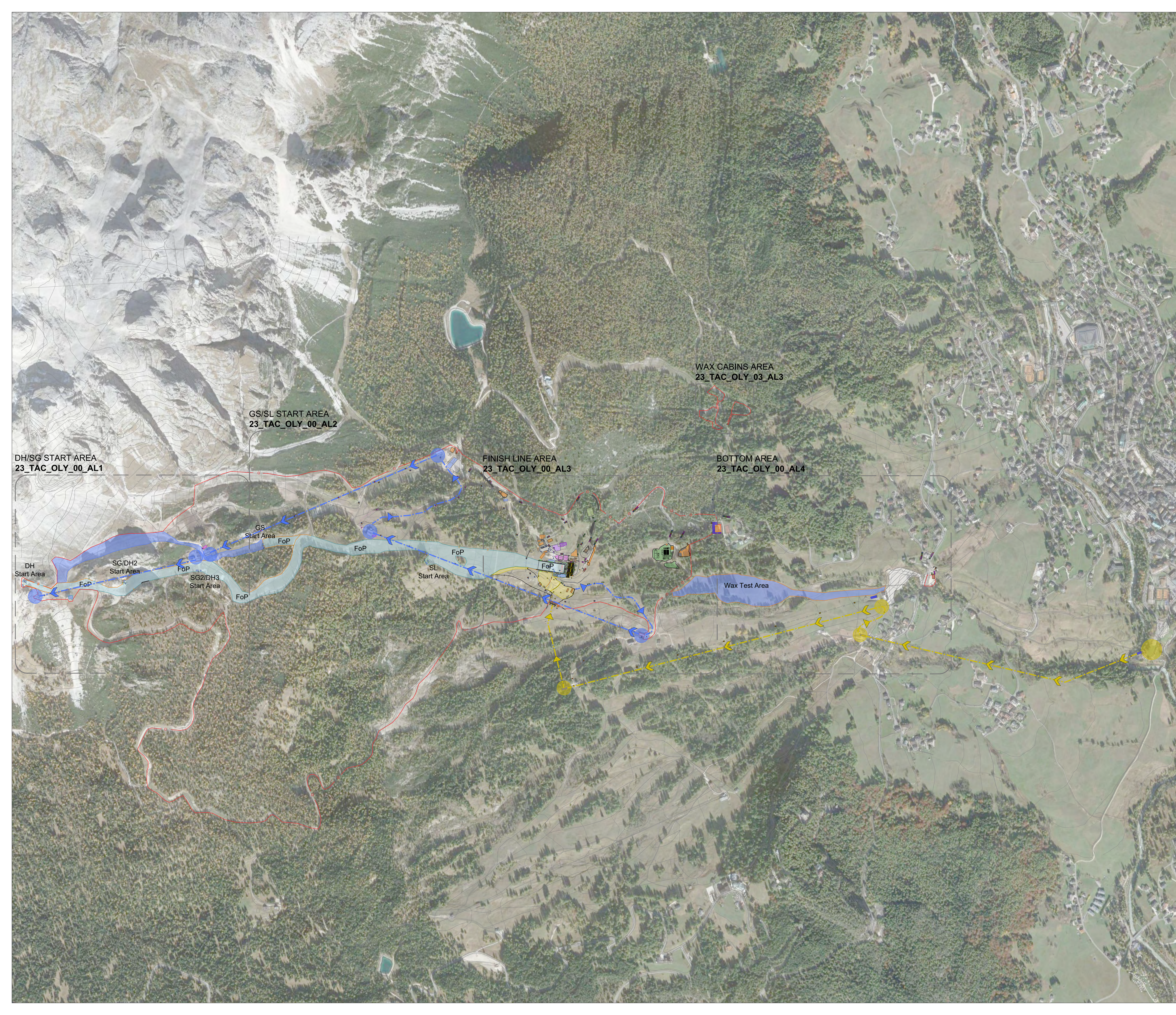
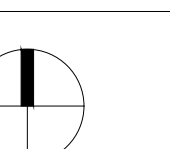
REVISION No.

3

SCALE @A0

1:5000

0 100m 200m 300m 400m 500m



CORTINA TOFANE ALPINE CENTRE Alpine Skiing (Women)

LEGEND

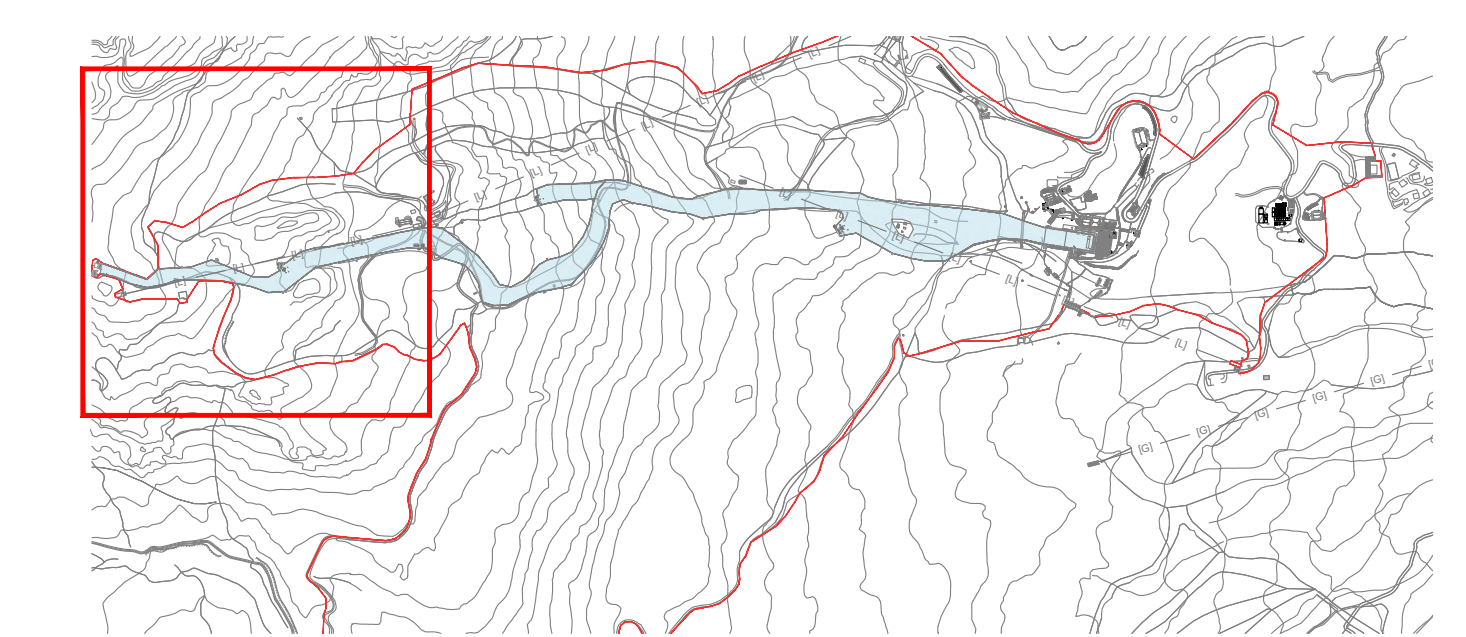
AREA / FUNCTION	ROUTE / FLOW		
	Pedestrian	Vehicular	Entry Point
Field Of Play			
Athletes			
Olympic / Paralympic Family			
In Venue Hospitality *Experience			
Spectators			
Broadcast			
Press			
Security			
Venue Operations			
Ceremonies			
Unavailable / Not to be used			
Multiple Client Groups			
Parking Area			
Load Zone			
PSA Pedestrian Screening Area			
VSA Vehicles Screening Area			
Metro Station			

REVISIONS

No.	STATUS	DATE
1	Venue Design Book 1	15/11/2021
2	Venue Design Book 2	28/10/2022
3	Venue Design Book 3	15/12/2023

NOTES

KEY PLAN



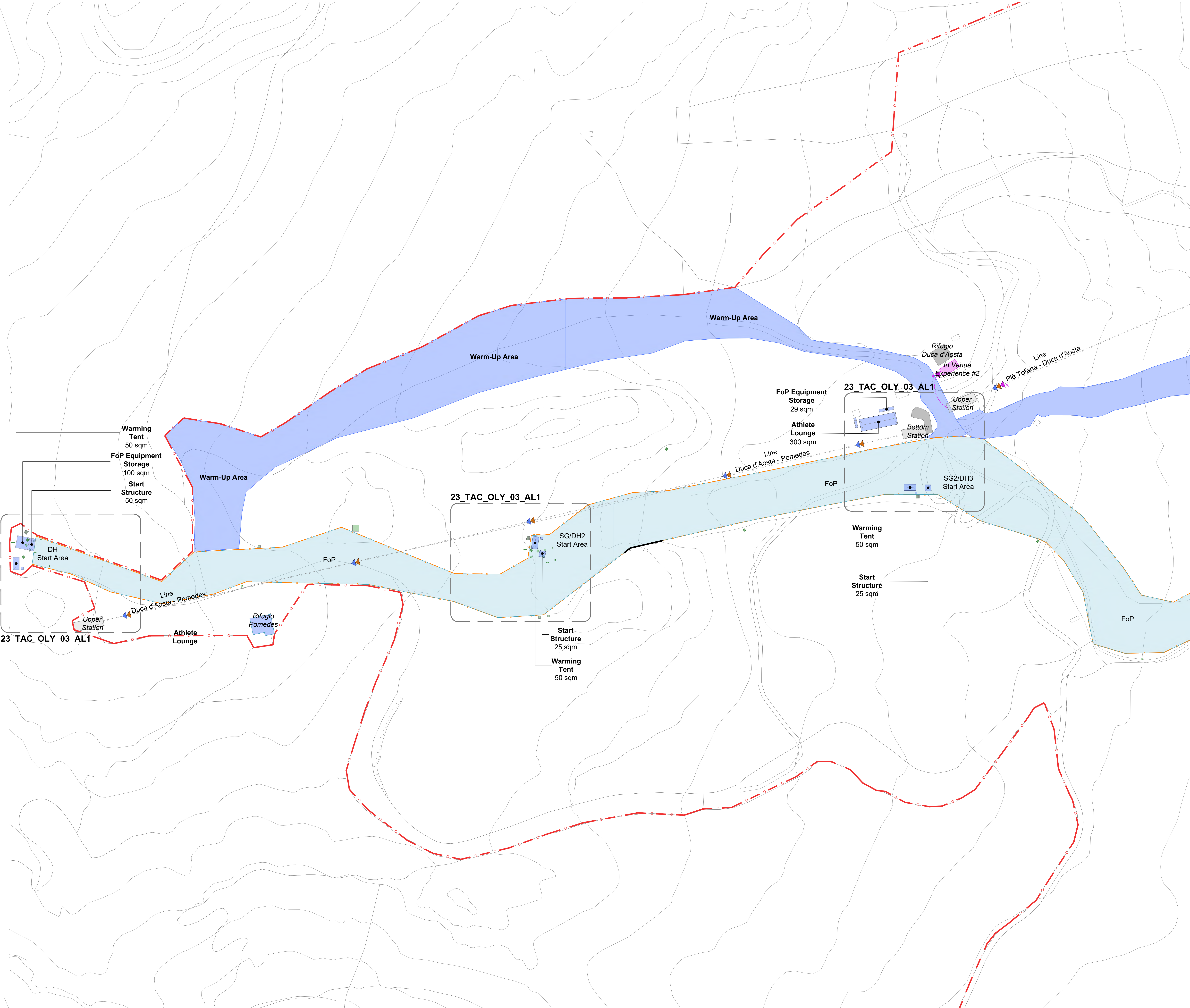
DRAWING CODE

23_TAC_OLY_00_AL1

DRAWING TITLE	DATE
Olympic Mode MASTERPLAN - DH/SG START AREA	15/12/2023

STATUS	REVISION No.
VENUE DESIGN BOOK 3	3

SCALE @A0	
1:1000	



CORTINA TOFANE ALPINE CENTRE Alpine Skiing (Women)

LEGEND

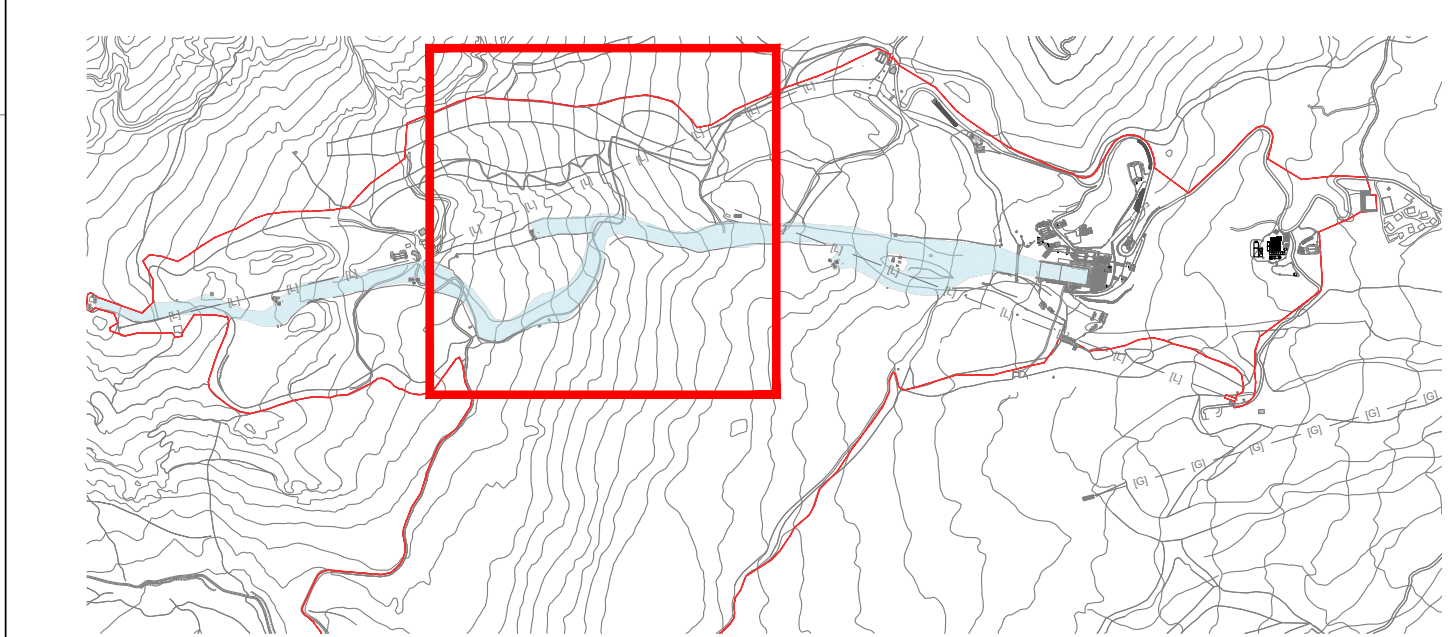
AREA / FUNCTION	ROUTE / FLOW		
	Pedestrian	Vehicular	Entry Point
Field Of Play			
Athletes			
Olympic / Paralympic Family			
In Venue Hospitality *Experience			
Spectators			
Broadcast			
Press			
Security			
Venue Operations			
Ceremonies			
Unavailable / Not to be used			
Multiple Client Groups			
Parking Area			
Load Zone			
PSA Pedestrian Screening Area			
VSA Vehicles Screening Area			
Metro Station			

REVISIONS

No.	STATUS	DATE
1	Venue Design Book 1	15/11/2021
2	Venue Design Book 2	28/10/2022
3	Venue Design Book 3	15/12/2023

NOTES

KEY PLAN



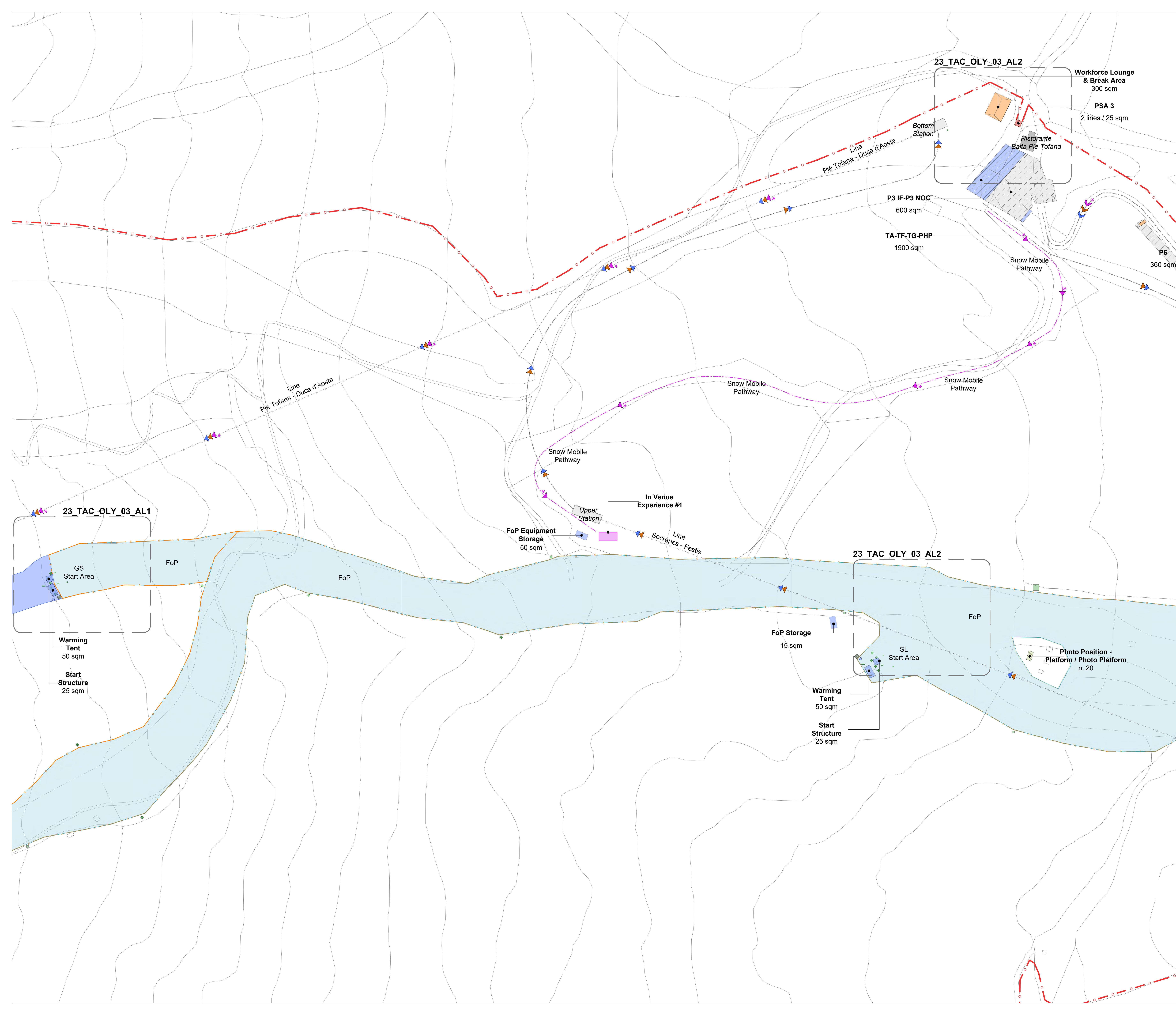
DRAWING CODE

23_TAC_OLY_00_AL2

DRAWING TITLE	DATE
Olympic Mode MASTERPLAN - GS/SL START AREA	15/12/2023

STATUS	REVISION No.
VENUE DESIGN BOOK 3	3

SCALE @A0	
1:1000	



© 2021 FONDAZIONE MILANO CORTINA 2026 - ALL RIGHTS RESERVED.
THIS DRAWING IS THE PROPERTY OF THE ORGANISING COMMITTEE FOR THE
2026 OLYMPIC AND PARALYMPIC WINTER GAMES AND IS STRICTLY CONFIDENTIAL.
IT IS NOT TO BE DISTRIBUTED, REPRODUCED OR ALTERED IN ANY WAY AS WHOLE OR IN PARTS
WITHOUT WRITTEN PERMISSION OF FONDAZIONE MILANO CORTINA 2026.
FONDAZIONE MILANO CORTINA 2026 SHALL HAVE NO RESPONSIBILITY OR LIABILITY FOR THE
SUITABILITY, ACCURACY, OR COMPLETENESS OF THE INFORMATION IT CONTAINS.
ALL DIMENSIONS AND LEVELS MUST BE VERIFIED ON SITE AND ANY DISCREPANCIES ARE TO BE
REPORTED TO FONDAZIONE MILANO CORTINA 2026 BEFORE PROCEEDING WITH ANY RELATED WORKS.

CORTINA TOFANE ALPINE CENTRE Alpine Skiing (Women)

LEGEND

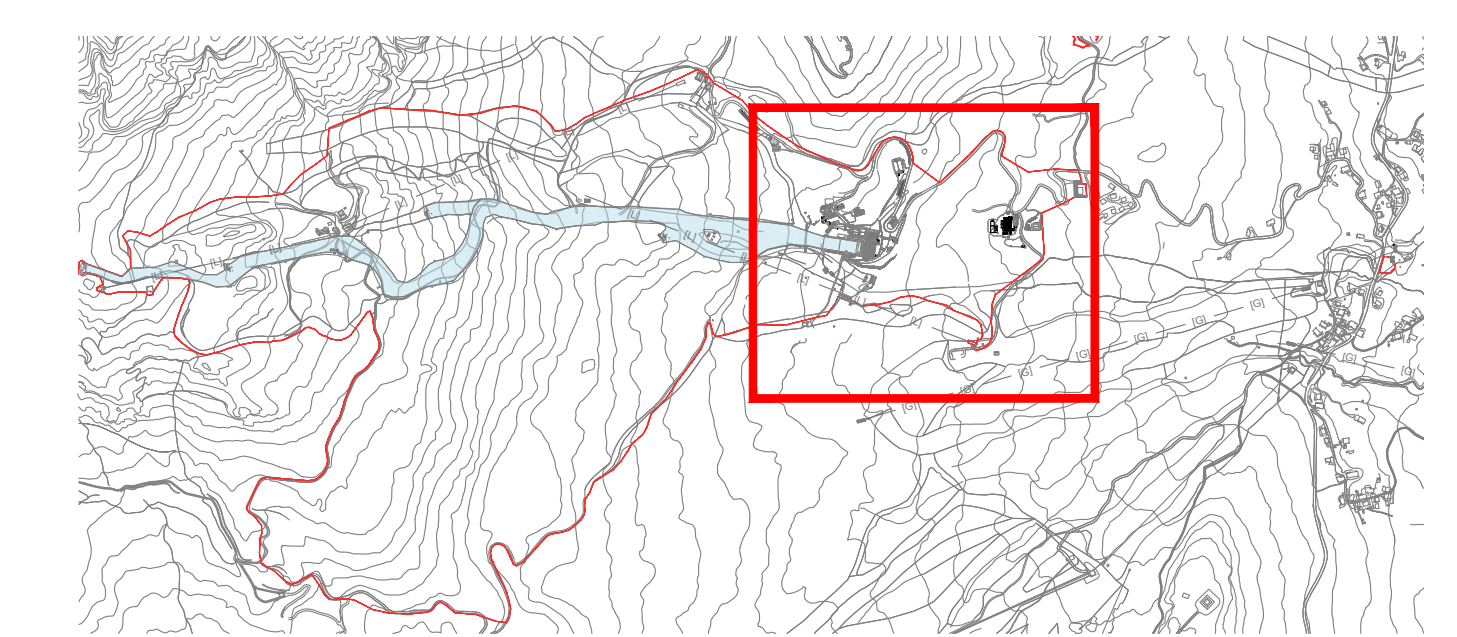
AREA / FUNCTION	ROUTE / FLOW		
	Pedestrian	Vehicular	Entry Point
Field Of Play			
Athletes			
Olympic / Paralympic Family			
In Venue Hospitality "Experience"			
Spectators			
Broadcast			
Press			
Security			
Venue Operations			
Ceremonies			
Unavailable / Not to be used			
Multiple Client Groups			
Parking Area			
Load Zone			
PSA Pedestrian Screening Area			
VSA Vehicles Screening Area			
M Metro Station			
Existing Division / Fence			

REVISIONS

No.	STATUS	DATE
1	Venue Design Book 1	15/11/2021
2	Venue Design Book 2	28/10/2022
3	Venue Design Book 3	15/12/2023

NOTES

KEY PLAN



DRAWING CODE

23_TAC_OLY_00_AL3

DRAWING TITLE

**Olympic Mode
MASTERPLAN - FINISH LINE AREA**

DATE

15/12/2023

STATUS

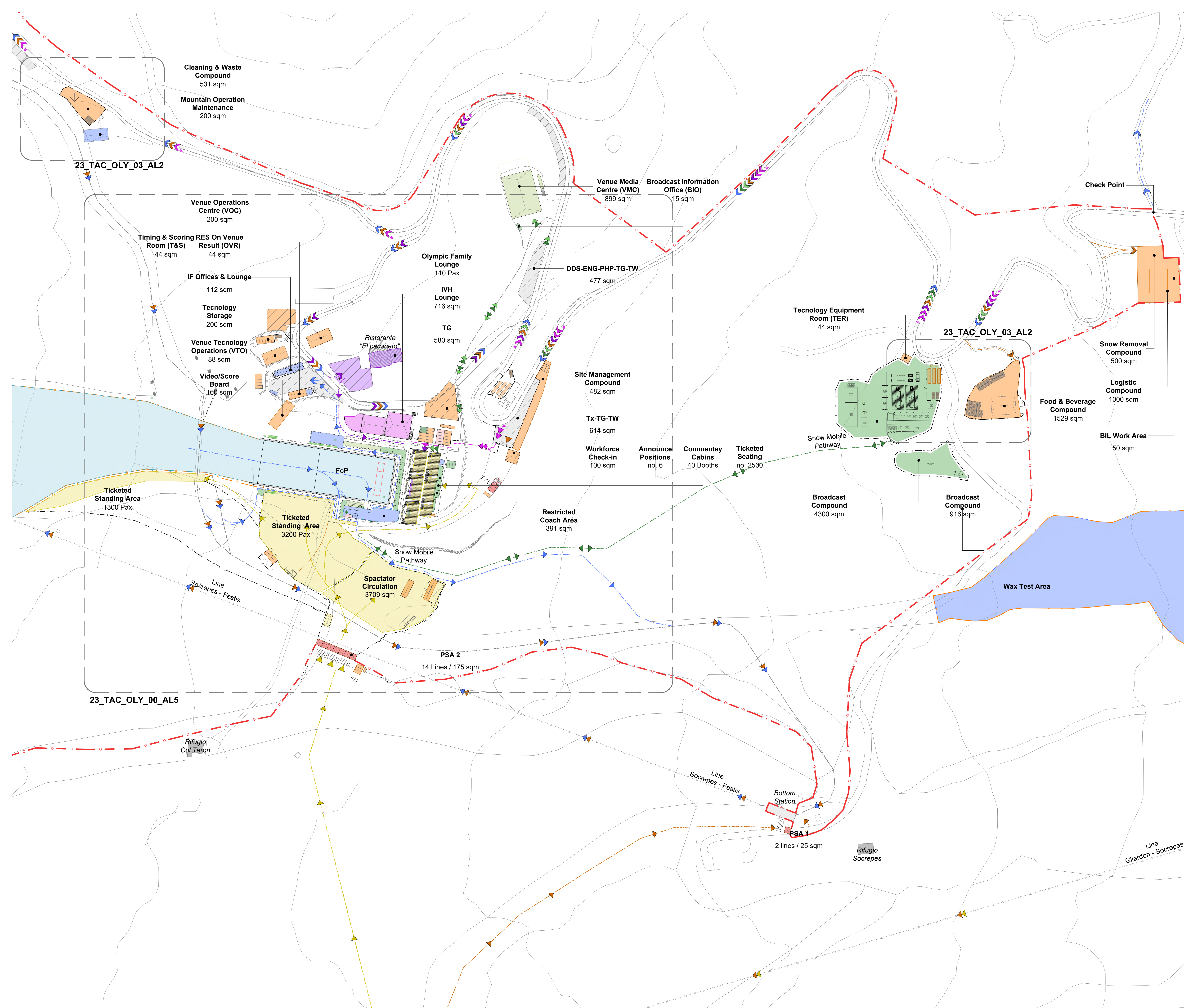
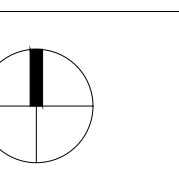
VENUE DESIGN BOOK 3

REVISION No.

3

SCALE @A0

1:1000 0 20m 40m 60m 80m 100m



CORTINA TOFANE ALPINE CENTRE Alpine Skiing (Women)

LEGEND

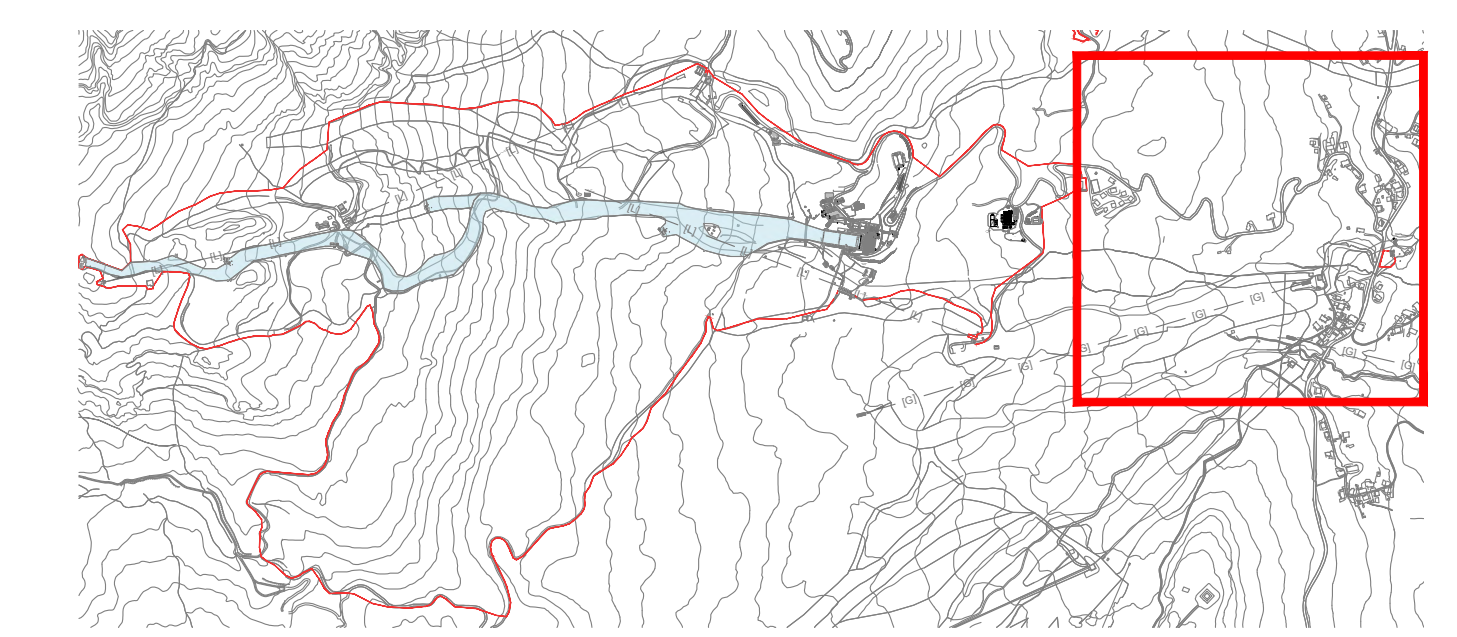
AREA / FUNCTION	ROUTE / FLOW		
	Pedestrian	Vehicular	Entry Point
Field Of Play			
Athletes			
Olympic / Paralympic Family			
In Venue Hospitality *Experience			
Spectators			
Broadcast			
Press			
Security			
Venue Operations			
Ceremonies			
Unavailable / Not to be used			
Multiple Client Groups			
Parking Area			
Load Zone			
PSA Pedestrian Screening Area			
VSA Vehicles Screening Area			
M Metro Station			

REVISIONS

No.	STATUS	DATE
1	Venue Design Book 2	28/10/2022
2	Venue Design Book 3	15/12/2023

NOTES

KEY PLAN



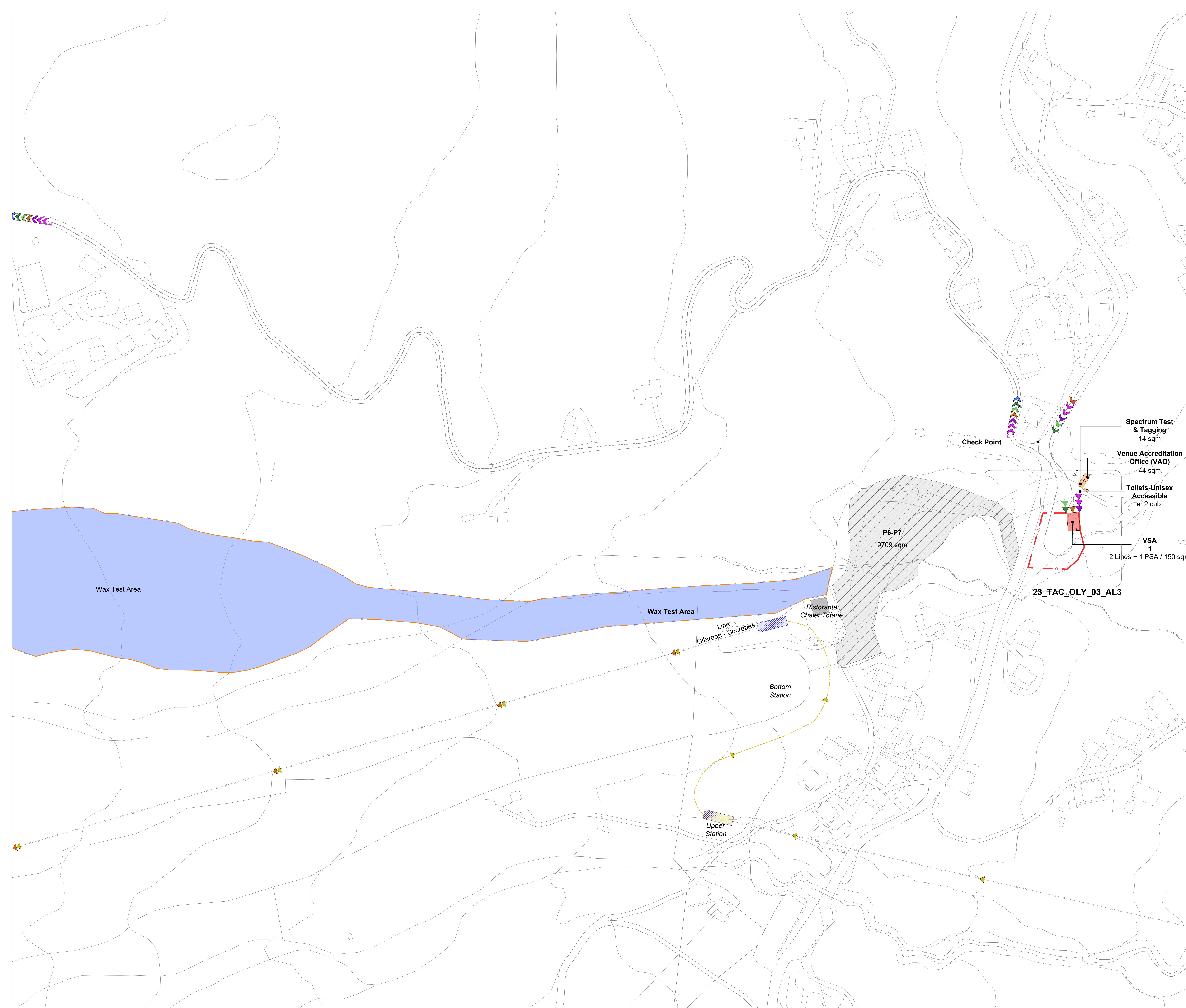
DRAWING CODE

23_TAC_OLY_00_AL4

DRAWING TITLE	DATE
Olympic Mode MASTERPLAN - BOTTOM AREA	15/12/2023

STATUS	REVISION No.
VENUE DESIGN BOOK 3	2

SCALE @A0	
1:1000	



CORTINA TOFANE ALPINE CENTRE Para Alpine Skiing

LEGEND

AREA / FUNCTION	ROUTE / FLOW		
	Pedestrian	Vehicular	Entry Point
Field Of Play			
Athletes			
Olympic / Paralympic Family			
In Venue Hospitality *Experience			
Spectators			
Broadcast			
Press			
Security			
Venue Operations			
Ceremonies			
Unavailable / Not to be used			
Multiple Client Groups			
Parking Area			
Load Zone			
PSA Pedestrian Screening Area			
Internal Division / Fence			
VSA Vehicles Screening Area			
Inner Perimeter			
Metro Station			
Existing Division / Fence			

REVISIONS

No.	STATUS	DATE
1	Venue Design Book 1	15/11/2021
2	Venue Design Book 2	28/10/2022
3	Venue Design Book 3	15/12/2023

NOTES

KEY PLAN



DRAWING CODE

23_TAC_PAR_00_AL0

DRAWING TITLE

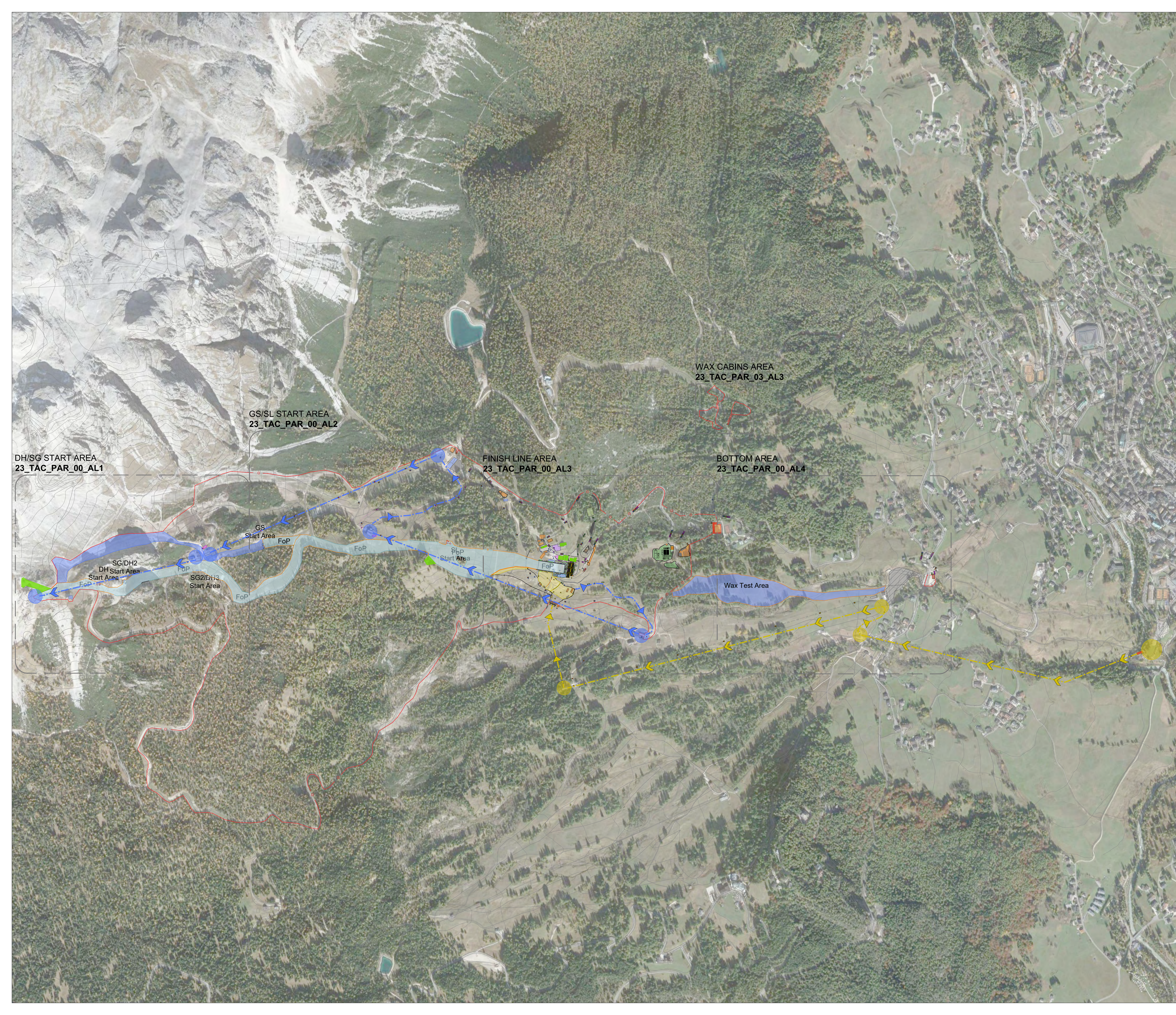
**Paralympic Mode
AERIAL VIEW** DATE
15/12/2023

STATUS

VENUE DESIGN BOOK 3 REVISION No.
3

SCALE @A0

1:5000



CORTINA TOFANE ALPINE CENTRE Para Alpine Skiing

LEGEND

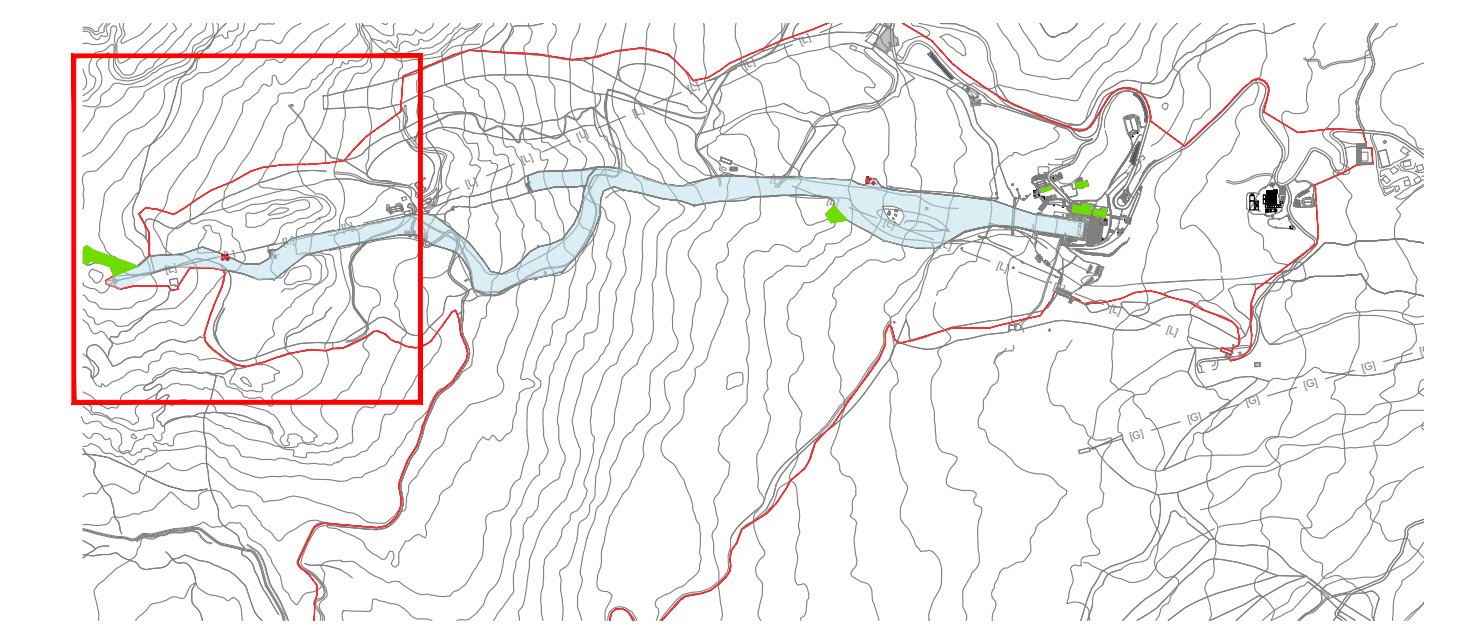
AREA / FUNCTION	ROUTE / FLOW		
	Pedestrian	Vehicular	Entry Point
Field Of Play			
Athletes			
Olympic / Paralympic Family			
In Venue Hospitality *Experience			
Spectators			
Broadcast			
Press			
Security			
Venue Operations			
Ceremonies			
Unavailable / Not to be used			
Multiple Client Groups			
Parking Area			
Load Zone			
PSA Pedestrian Screening Area			
VSA Vehicles Screening Area			
M Metro Station			

REVISIONS

No.	STATUS	DATE
1	Venue Design Book 1	15/11/2021
2	Venue Design Book 2	28/10/2022
3	Venue Design Book 3	15/12/2023

NOTES

KEY PLAN



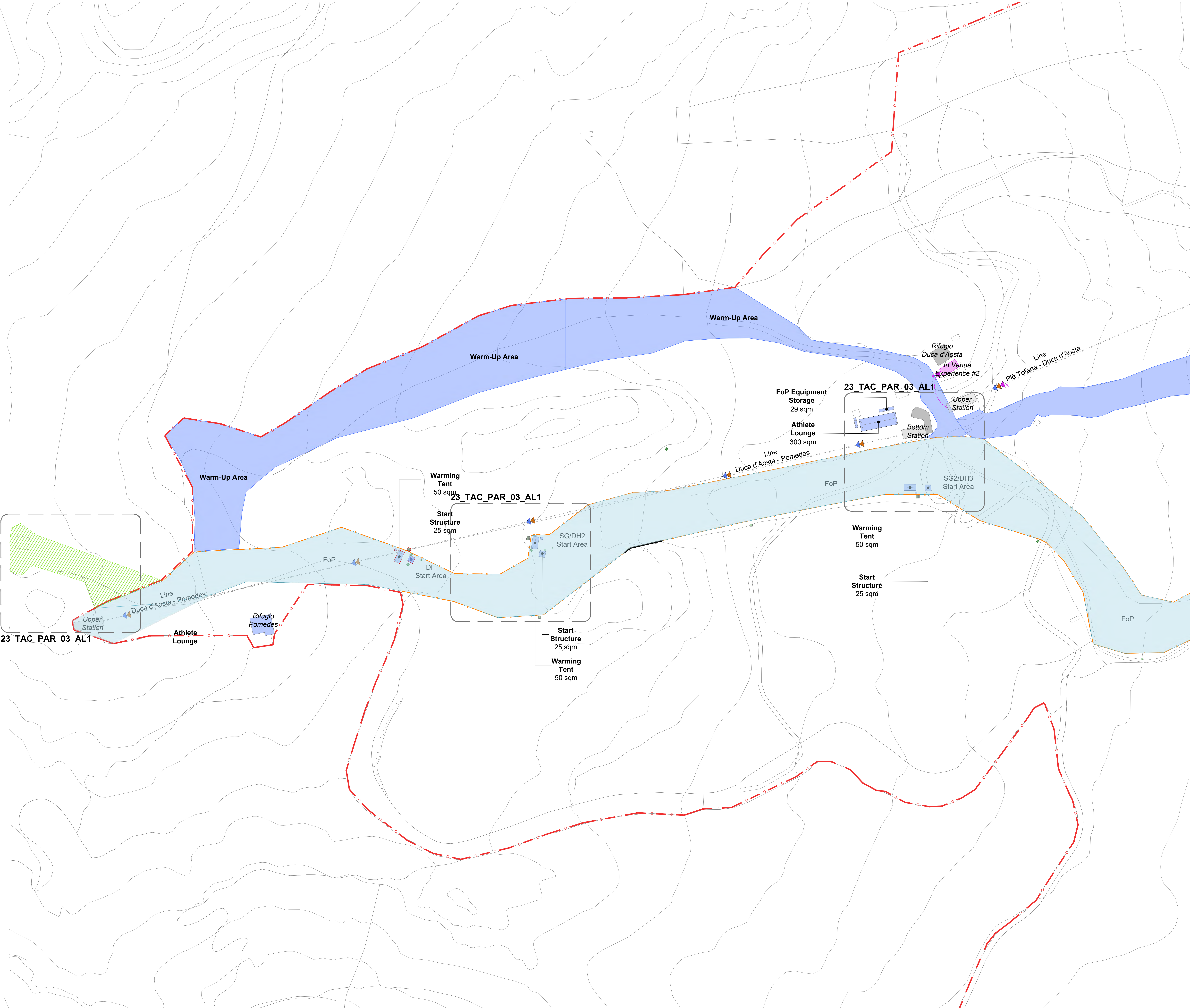
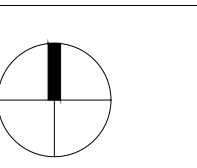
DRAWING CODE

23_TAC_PAR_00_AL1

DRAWING TITLE	DATE
Paralympic Mode MASTERPLAN - DH/SG START AREA	15/12/2023

STATUS	REVISION No.
VENUE DESIGN BOOK 3	3

SCALE @A0	
1:1000	



CORTINA TOFANE ALPINE CENTRE Para Alpine Skiing

LEGEND

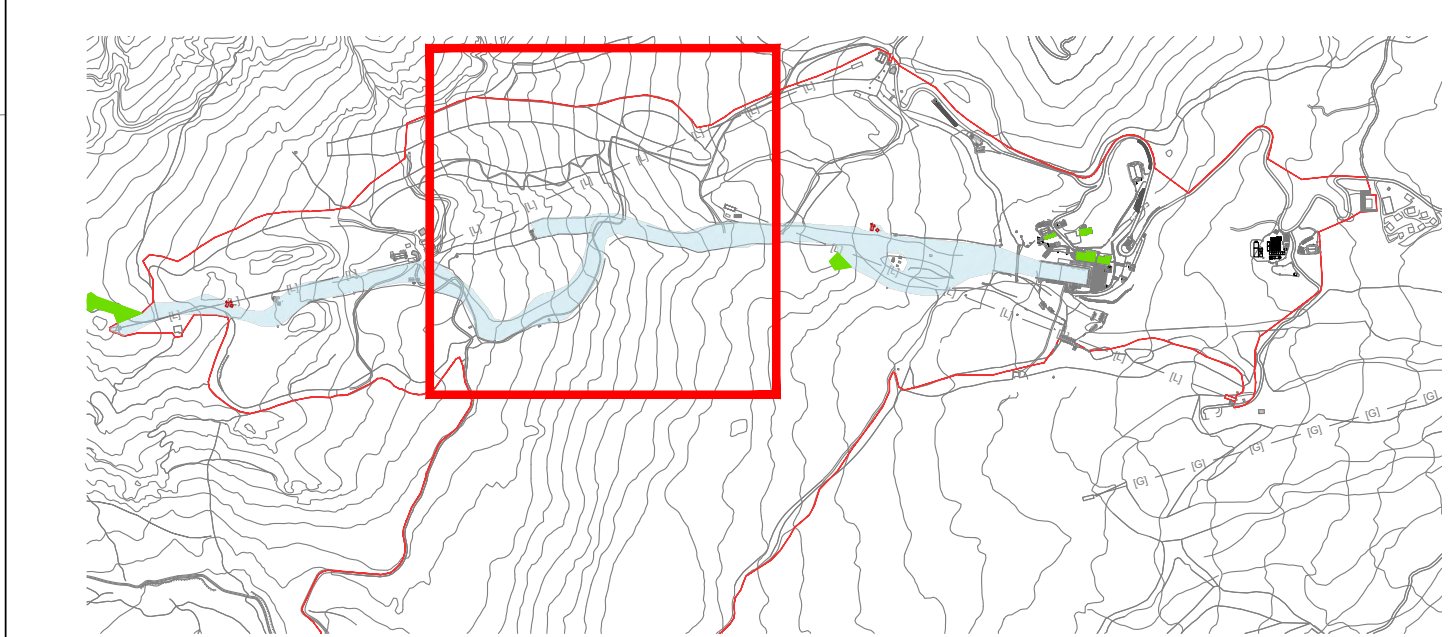
AREA / FUNCTION	ROUTE / FLOW		
	Pedestrian	Vehicular	Entry Point
Field Of Play			
Athletes			
Olympic / Paralympic Family			
In Venue Hospitality *Experience			
Spectators			
Broadcast			
Press			
Security			
Venue Operations			
Ceremonies			
Unavailable / Not to be used			
Multiple Client Groups			
Parking Area			
Load Zone			
PSA Pedestrian Screening Area			
Internal Division / Fence			
VSA Vehicles Screening Area			
Inner Perimeter			
Metro Station			
Existing Division / Fence			

REVISIONS

No.	STATUS	DATE
1	Venue Design Book 1	15/11/2021
2	Venue Design Book 2	28/10/2022
3	Venue Design Book 3	15/12/2023

NOTES

KEY PLAN



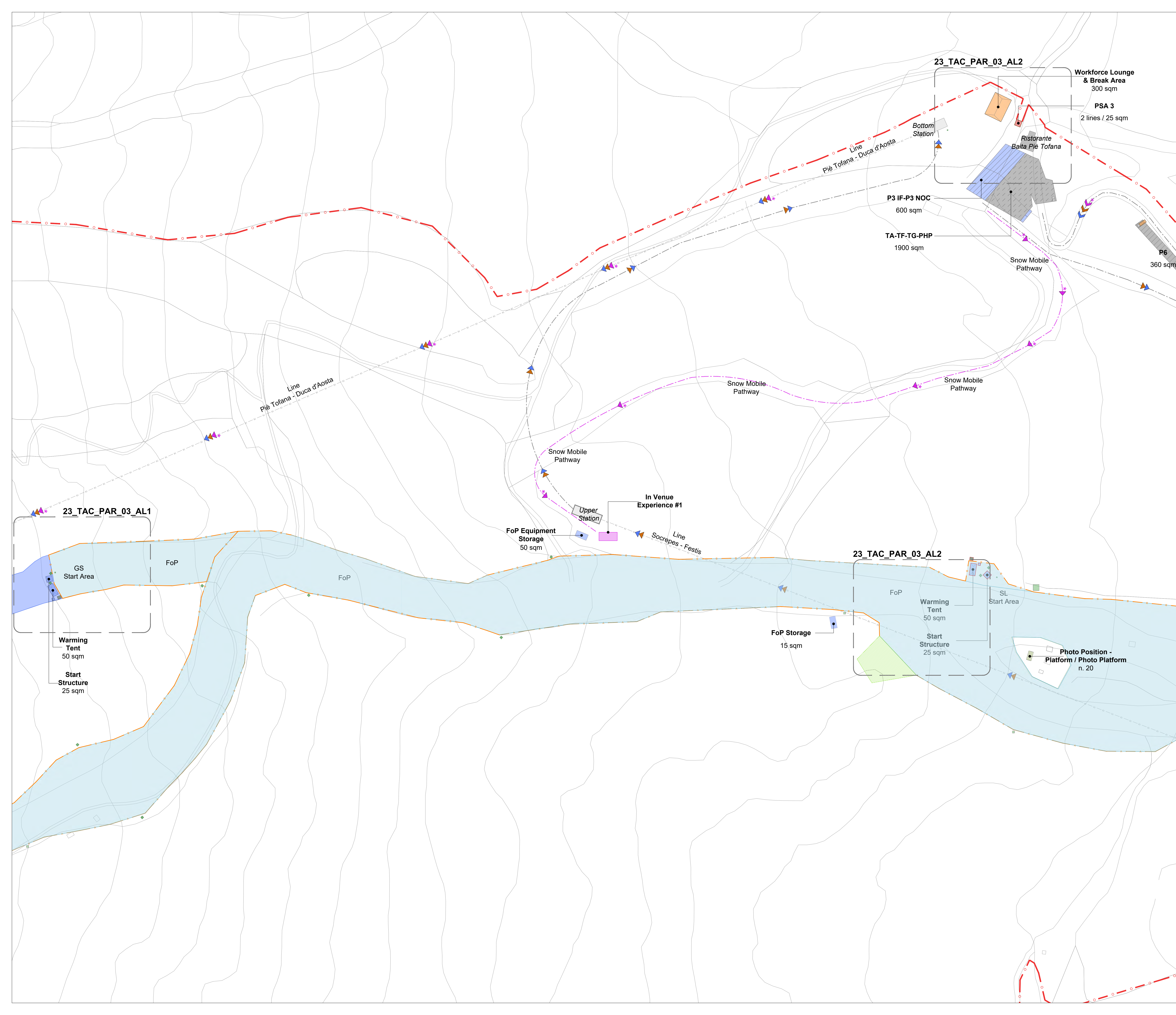
DRAWING CODE

23_TAC_PAR_00_AL2

DRAWING TITLE	DATE
Paralympic Mode MASTERPLAN - GS/SL START AREA	15/12/2023

STATUS	REVISION No.
VENUE DESIGN BOOK 3	3

SCALE @A0	
1:1000	



© 2021 FONDAZIONE MILANO CORTINA 2026 - ALL RIGHTS RESERVED.
THIS DRAWING IS THE PROPERTY OF THE ORGANISING COMMITTEE FOR THE
2026 OLYMPIC AND PARALYMPIC WINTER GAMES AND IS STRICTLY CONFIDENTIAL.
IT IS NOT TO BE DISTRIBUTED, REPRODUCED OR ALTERED IN ANY WAY AS WHOLE OR IN PARTS
WITHOUT WRITTEN PERMISSION OF FONDAZIONE MILANO CORTINA 2026.
FONDAZIONE MILANO CORTINA 2026 SHALL HAVE NO RESPONSIBILITY OR LIABILITY FOR THE
SUITABILITY, ACCURACY, OR COMPLETENESS OF THE INFORMATION IT CONTAINS.
ALL DIMENSIONS AND LEVELS MUST BE VERIFIED ON SITE AND ANY DISCREPANCIES ARE TO BE
REPORTED TO FONDAZIONE MILANO CORTINA 2026 BEFORE PROCEEDING WITH ANY RELATED WORKS.

CORTINA TOFANE ALPINE CENTRE Para Alpine Skiing

LEGEND

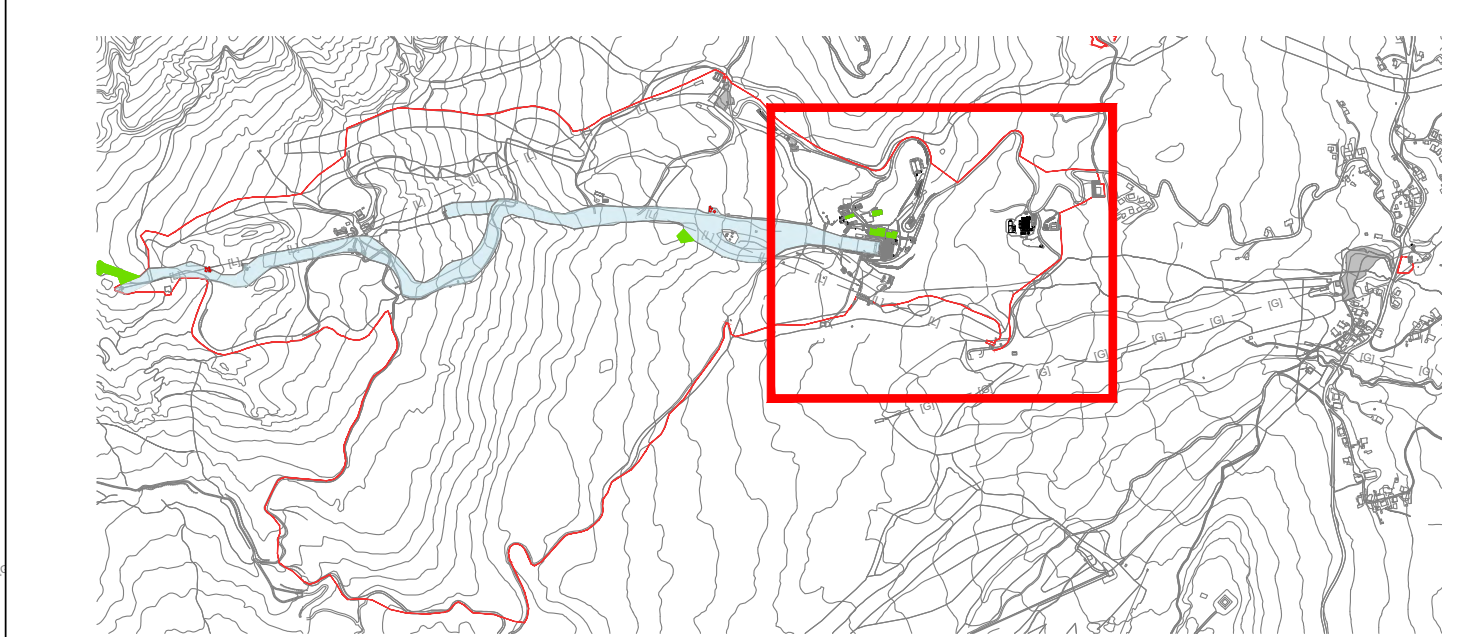
AREA / FUNCTION	ROUTE / FLOW		
	Pedestrian	Vehicular	Entry Point
Field Of Play			
Athletes	Blue dashed arrow	Blue solid arrow	Blue triangle
Olympic / Paralympic Family	Blue dashed arrow with 'x'	Blue solid arrow with 'x'	Blue triangle with 'x'
In Venue Hospitality *Experience	Purple dashed arrow	Purple solid arrow	Purple triangle
Spectators	Yellow dashed arrow	Yellow solid arrow	Yellow triangle
Broadcast	Green dashed arrow	Green solid arrow	Green triangle
Press	Light green dashed arrow	Light green solid arrow	Light green triangle
Security	Red dashed arrow	Red solid arrow	Red triangle
Venue Operations	Orange dashed arrow	Orange solid arrow	Orange triangle
Ceremonies	Pink dashed arrow	Pink solid arrow	Pink triangle
Unavailable / Not to be used	Grey dashed arrow	Grey solid arrow	Grey triangle
Multiple Client Groups	Green dashed arrow with 'x'	Green solid arrow with 'x'	Green triangle with 'x'
Parking Area			
Load Zone			
PSA Pedestrian Screening Area	Red dashed line with circles	Red solid line with circles	Red triangle with circle
VSA Vehicles Screening Area	Green dashed line with circles	Green solid line with circles	Green triangle with circle
M Metro Station			
Existing Division / Fence	Black dashed line with 'x'	Black solid line with 'x'	Black triangle with 'x'

REVISIONS

No.	STATUS	DATE
1	Venue Design Book 1	15/11/2021
2	Venue Design Book 2	28/10/2022
3	Venue Design Book 3	15/12/2023

NOTES

KEY PLAN



DRAWING CODE

23_TAC_PAR_00_AL3

DRAWING TITLE

**Paralympic Mode
MASTERPLAN - FINISH LINE AREA**

DATE

15/12/2023

STATUS

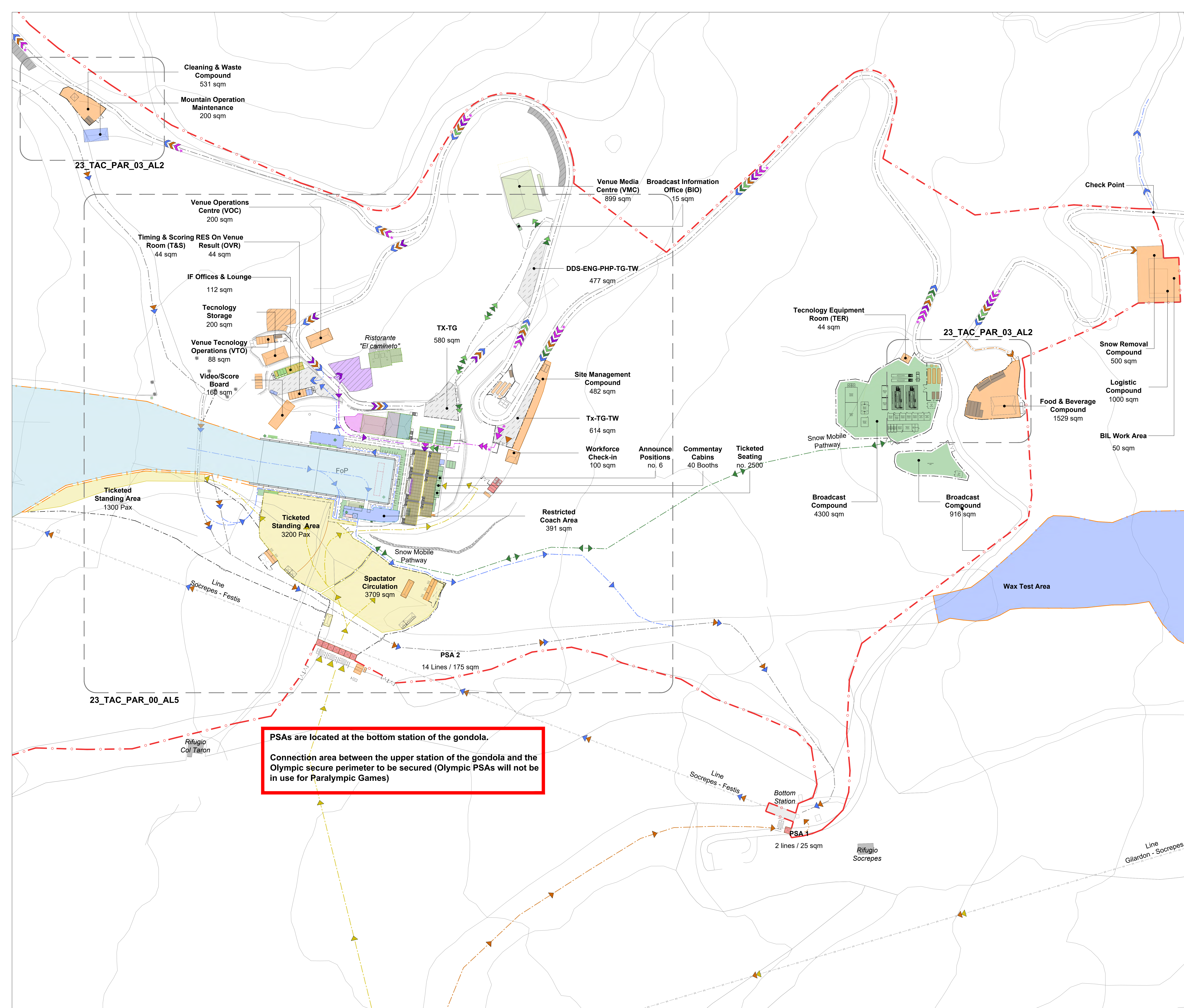
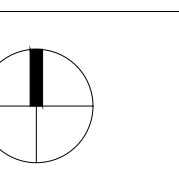
VENUE DESIGN BOOK 3

REVISION No.

3

SCALE @A0

1:1000 0 20m 40m 60m 80m 100m



**PSAs are located at the bottom station of the gondola.
Connection area between the upper station of the gondola and the Olympic secure perimeter to be secured (Olympic PSAs will not be in use for Paralympic Games)**

CORTINA TOFANE ALPINE CENTRE Para Alpine Skiing

LEGEND

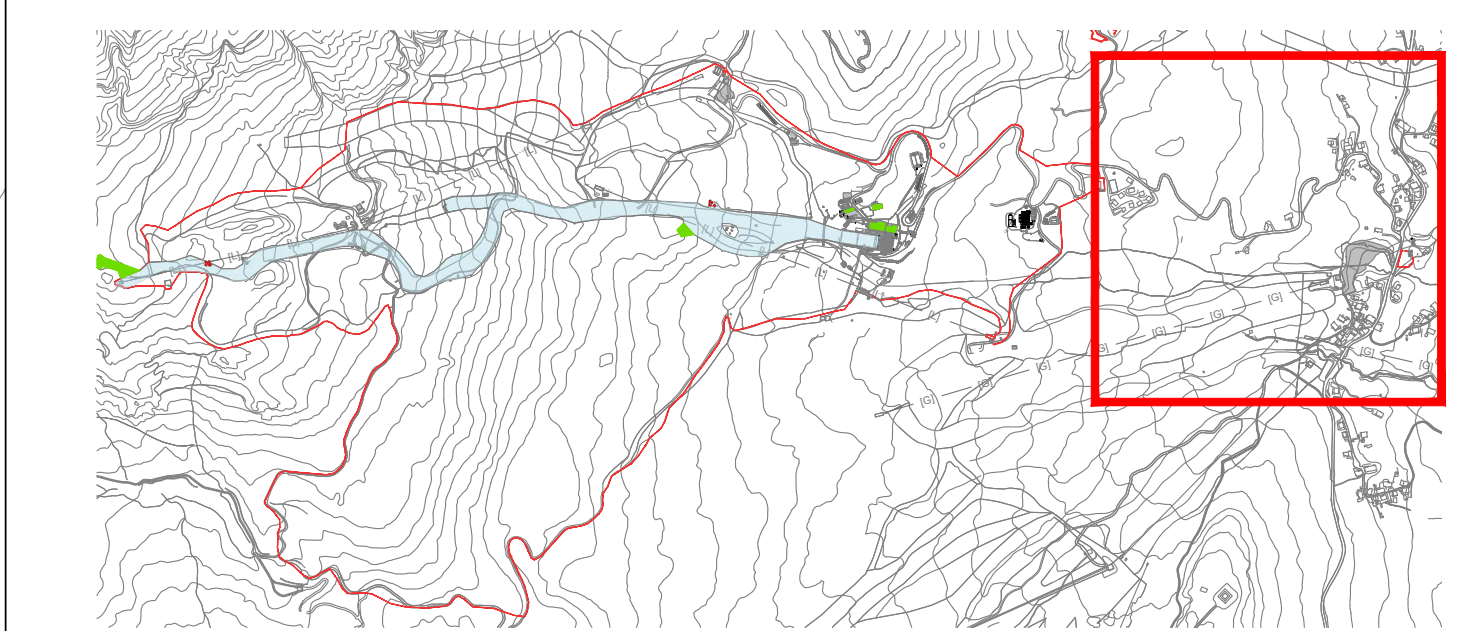
AREA / FUNCTION	ROUTE / FLOW		
	Pedestrian	Vehicular	Entry Point
Field Of Play			
Athletes	Blue dashed arrow	Blue solid arrow	Blue triangle
Olympic / Paralympic Family	Blue dashed arrow with 'x'	Blue solid arrow with 'x'	Blue triangle with 'x'
In Venue Hospitality *Experience	Purple dashed arrow	Purple solid arrow	Purple triangle
Spectators	Yellow dashed arrow	Yellow solid arrow	Yellow triangle
Broadcast	Green dashed arrow	Green solid arrow	Green triangle
Press	Light green dashed arrow	Light green solid arrow	Light green triangle
Security	Red dashed arrow	Red solid arrow	Red triangle
Venue Operations	Orange dashed arrow	Orange solid arrow	Orange triangle
Ceremonies	Pink dashed arrow	Pink solid arrow	Pink triangle
Unavailable / Not to be used	Grey dashed arrow	Grey solid arrow	Grey triangle
Multiple Client Groups	Multi-colored dashed arrow	Multi-colored solid arrow	Multi-colored triangle
Parking Area			
Load Zone			
PSA Pedestrian Screening Area		Red dashed line with circle	Red dashed line with circle
VSA Vehicles Screening Area		Green dashed line with circle	Green dashed line with circle
Metro Station			Red 'M' symbol
			Red dashed line with 'x'
			Green dashed line with 'x'
			Black dashed line with 'x'

REVISIONS

No.	STATUS	DATE
1	Venue Design Book 2	28/10/2022
2	Venue Design Book 3	15/12/2023

NOTES

KEY PLAN



DRAWING CODE

23_TAC_PAR_00_AL4

DRAWING TITLE

**Paralympic Mode
MASTERPLAN - BOTTOM AREA**

DATE

15/12/2023

STATUS

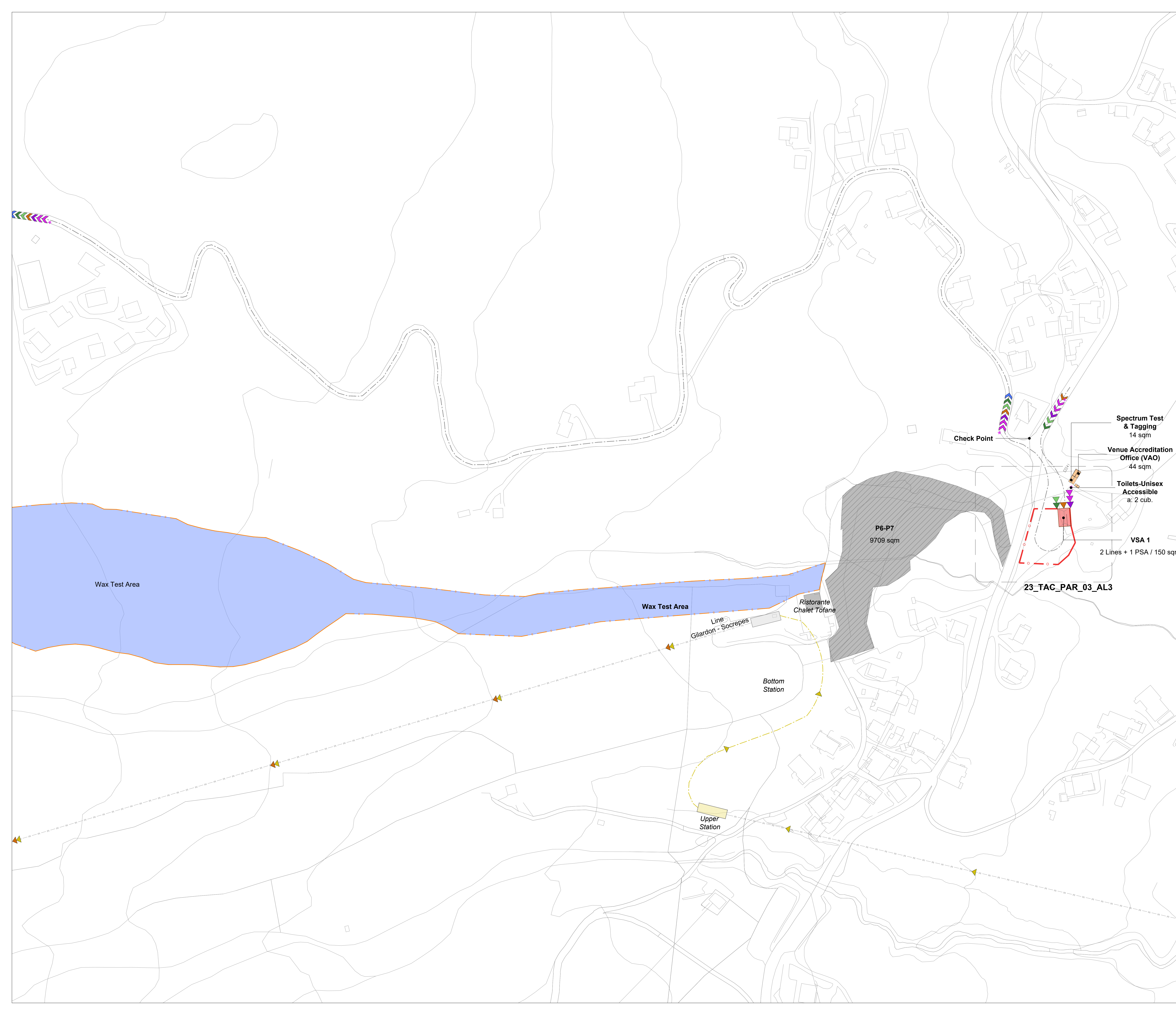
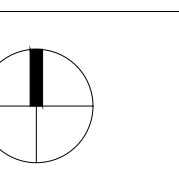
VENUE DESIGN BOOK 3

REVISION No.

2

SCALE @A0

1:1000 0 20m 40m 60m 80m 100m



CORTINA CORTINA SNOWBOARD PARK Para Snowboard

LEGEND

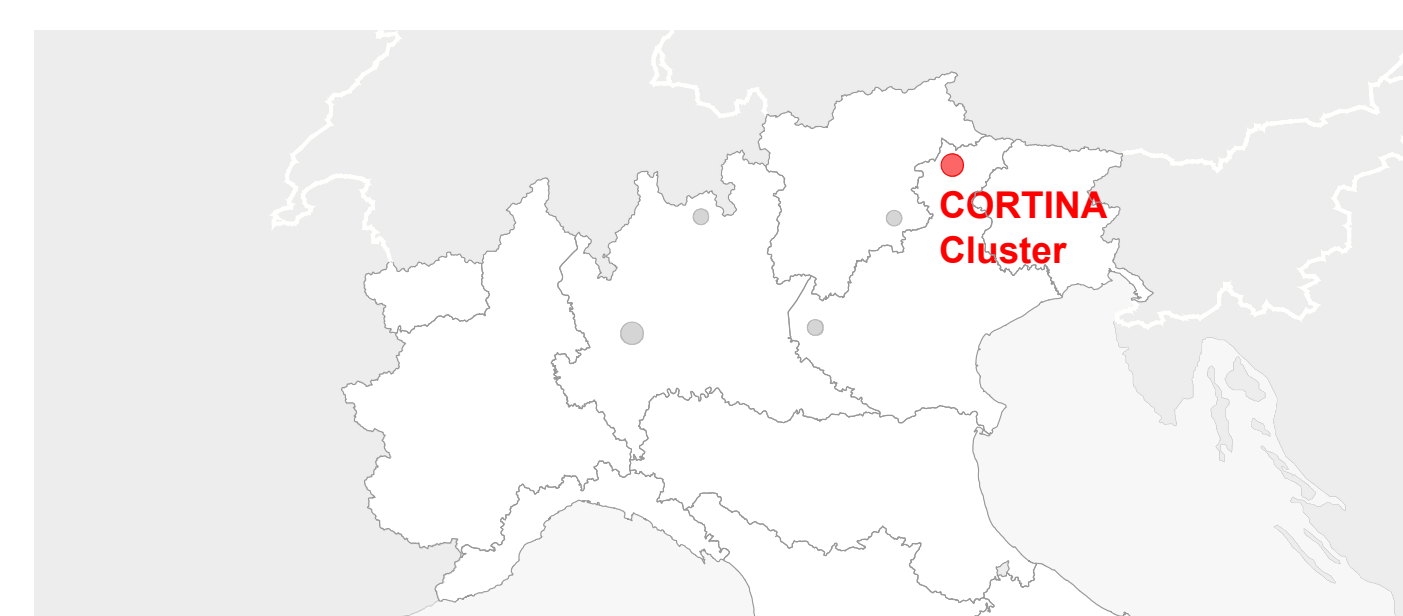
AREA / FUNCTION	ROUTE / FLOW		
	Pedestrian	Vehicular	Entry Point
Field Of Play			
Athletes			
Olympic / Paralympic Family			
In Venue Hospitality *Experience			
Spectators			
Broadcast			
Press			
Security			
Venue Operations			
Ceremonies			
Unavailable / Not to be used			
Multiple Client Groups			
Parking Area			
Load Zone			
PSA Pedestrian Screening Area		Internal Division / Fence	
VSA Vehicles Screening Area		Inner Perimeter	
Metro Station		Existing Division / Fence	

REVISIONS

No.	STATUS	DATE
1	Venue Design Book 3	15/12/2023

NOTES

KEY PLAN



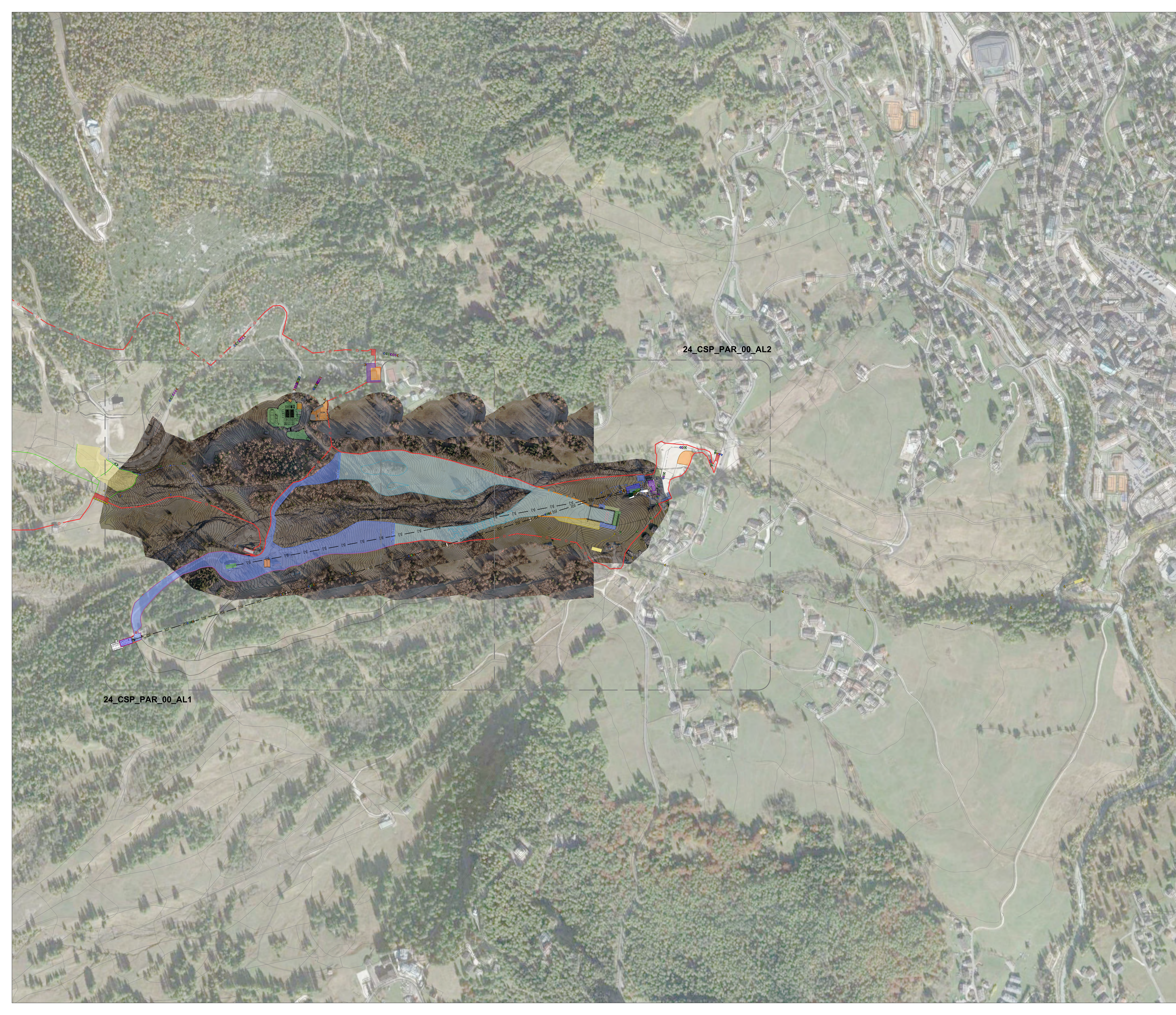
DRAWING CODE

24_CSP_PAR_00_AL0

DRAWING TITLE	DATE
Paralympic Mode AERIAL VIEW	15/12/2023

STATUS	REVISION No.
VENUE DESIGN BOOK 3	1

SCALE @A0	
1:3000 0 60m 120m 180m 240m 300m	



CORTINA CORTINA SNOWBOARD PARK Para Snowboard

LEGEND

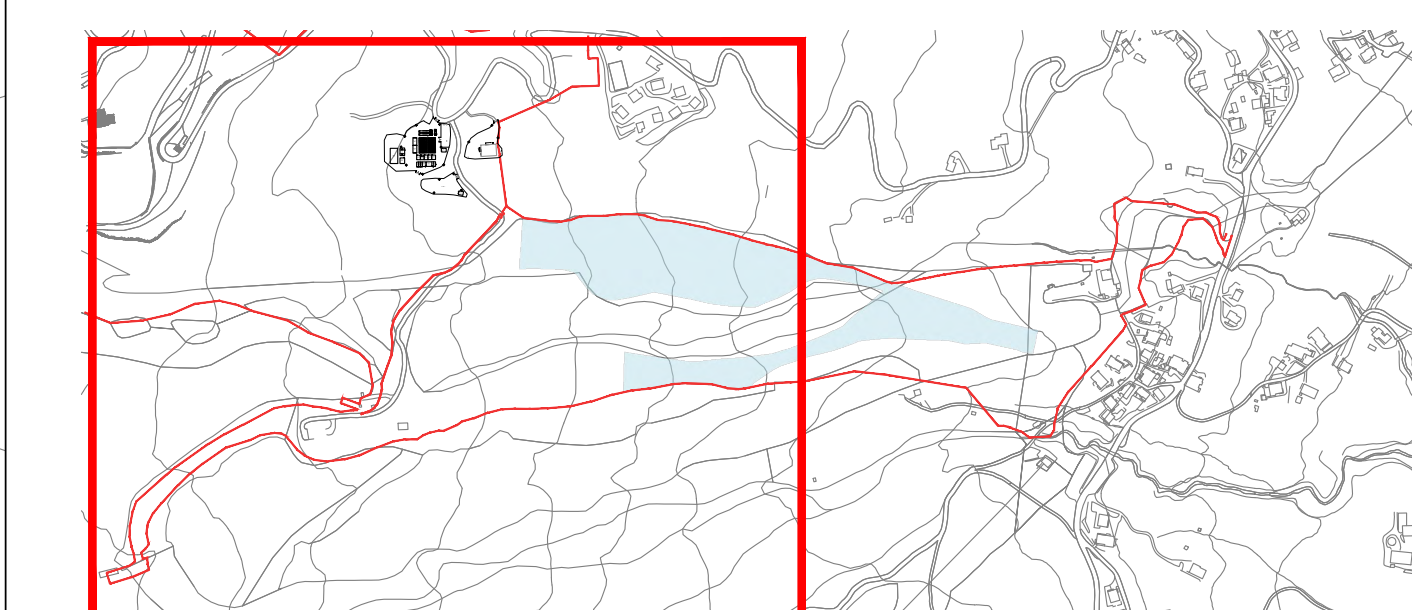
AREA / FUNCTION	ROUTE / FLOW		
	Pedestrian	Vehicular	Entry Point
Field Of Play			
Athletes	→	→	→
Olympic / Paralympic Family	→	→	→
In Venue Hospitality *Experience	→	→	→
Spectators	→	→	→
Broadcast	→	→	→
Press	→	→	→
Security	→	→	→
Venue Operations	→	→	→
Ceremonies	→	→	→
Unavailable / Not to be used	→	→	→
Multiple Client Groups	→	→	→
Parking Area			
Load Zone			
PSA Pedestrian Screening Area			
VSA Vehicles Screening Area			
M Metro Station			
	○	○	○
	○	○	○
	○	○	○
	x	x	x

REVISIONS

No.	STATUS	DATE
1	Venue Design Book 3	15/12/2023

NOTES

KEY PLAN



DRAWING CODE

24_CSP_PAR_00_AL1

DRAWING TITLE

Paralympic Mode
MASTERPLAN - WEST AREA

DATE

15/12/2023

STATUS

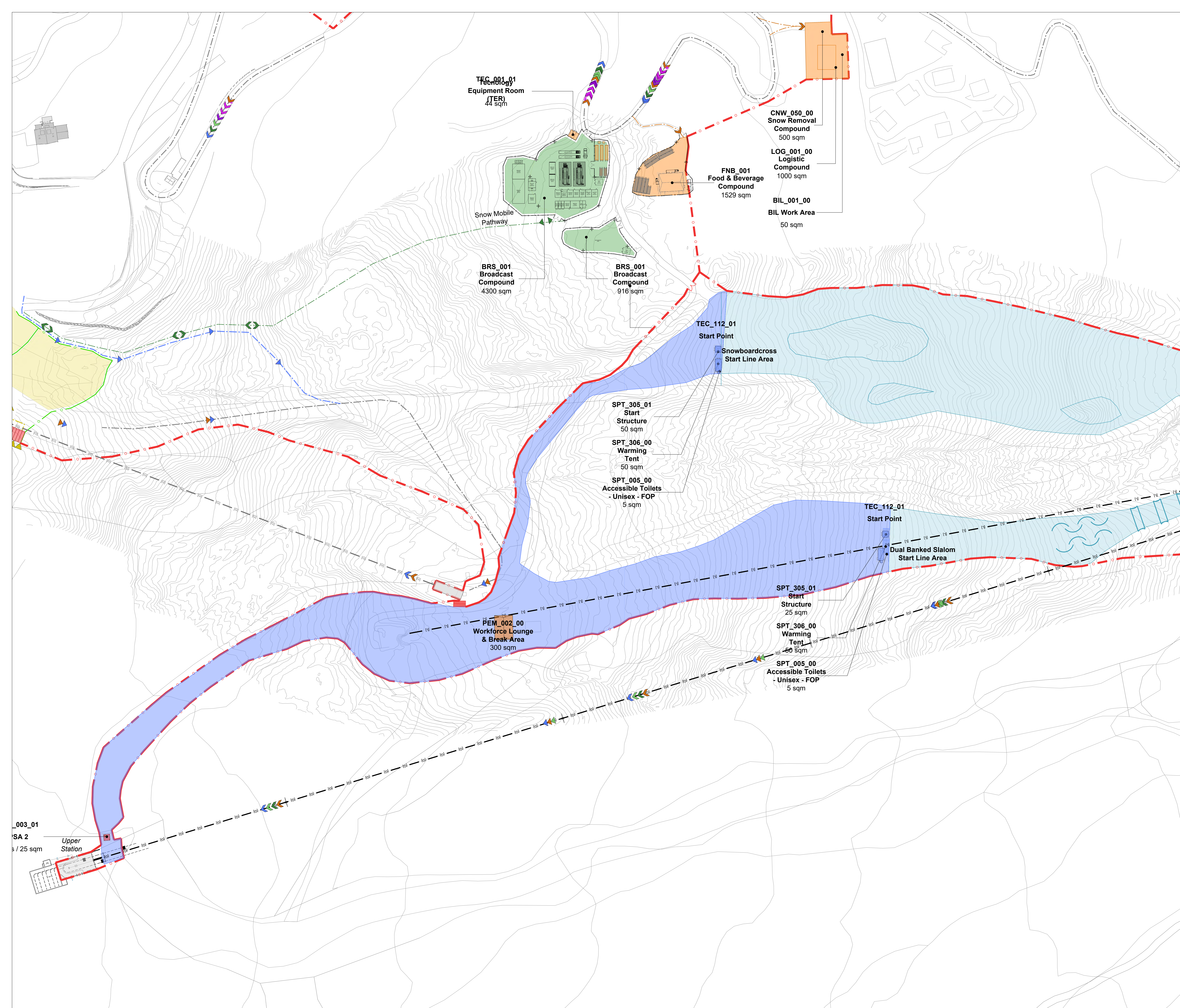
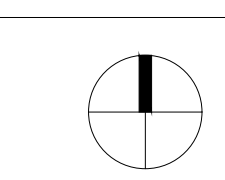
VENUE DESIGN BOOK 3

REVISION No.

1

SCALE @A0

1:1000 0 20m 40m 60m 80m 100m



CORTINA CORTINA SNOWBOARD PARK Para Snowboard

LEGEND

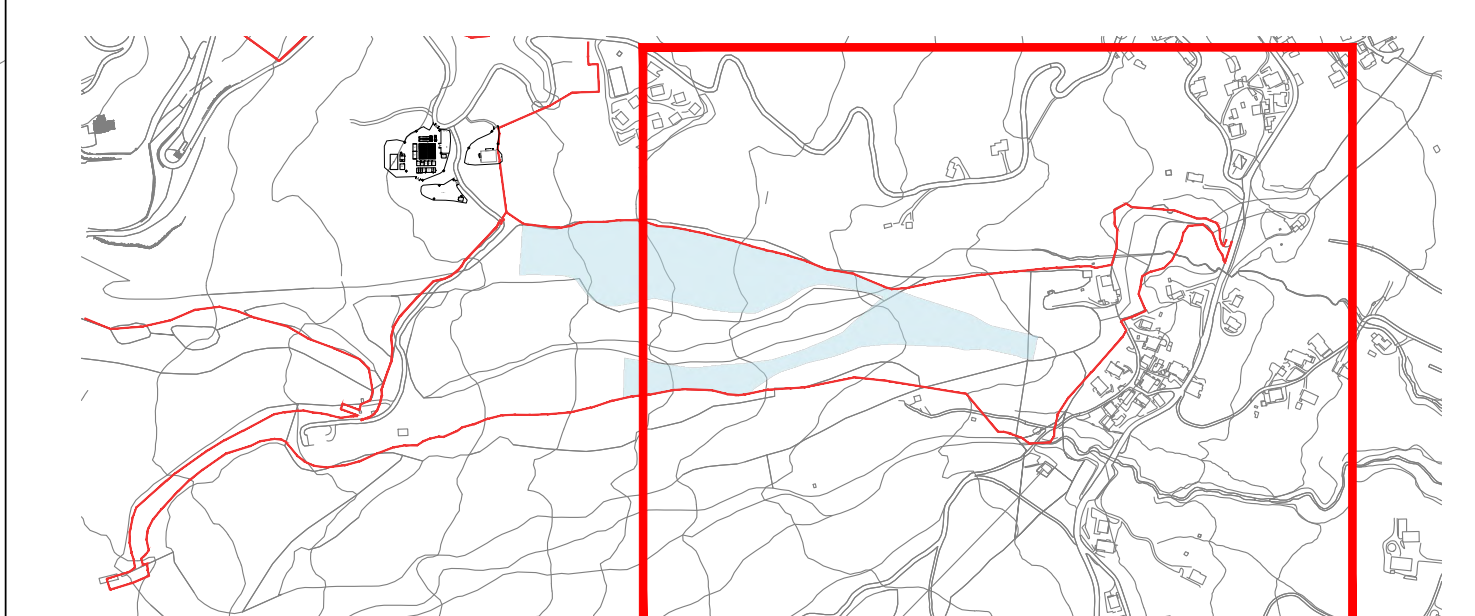
AREA / FUNCTION	ROUTE / FLOW		
	Pedestrian	Vehicular	Entry Point
Field Of Play			
Athletes			
Olympic / Paralympic Family			
In Venue Hospitality *Experience			
Spectators			
Broadcast			
Press			
Security			
Venue Operations			
Ceremonies			
Unavailable / Not to be used			
Multiple Client Groups			
Parking Area			
Load Zone			
PSA Pedestrian Screening Area			
VSA Vehicles Screening Area			
Metro Station			
Existing Division / Fence			

REVISIONS

No.	STATUS	DATE
1	Venue Design Book 3	15/12/2023

NOTES

KEY PLAN



DRAWING CODE

24_CSP_PAR_00_AL2

DRAWING TITLE

**Paralympic Mode
MASTERPLAN - EAST AREA**

DATE

15/12/2023

STATUS

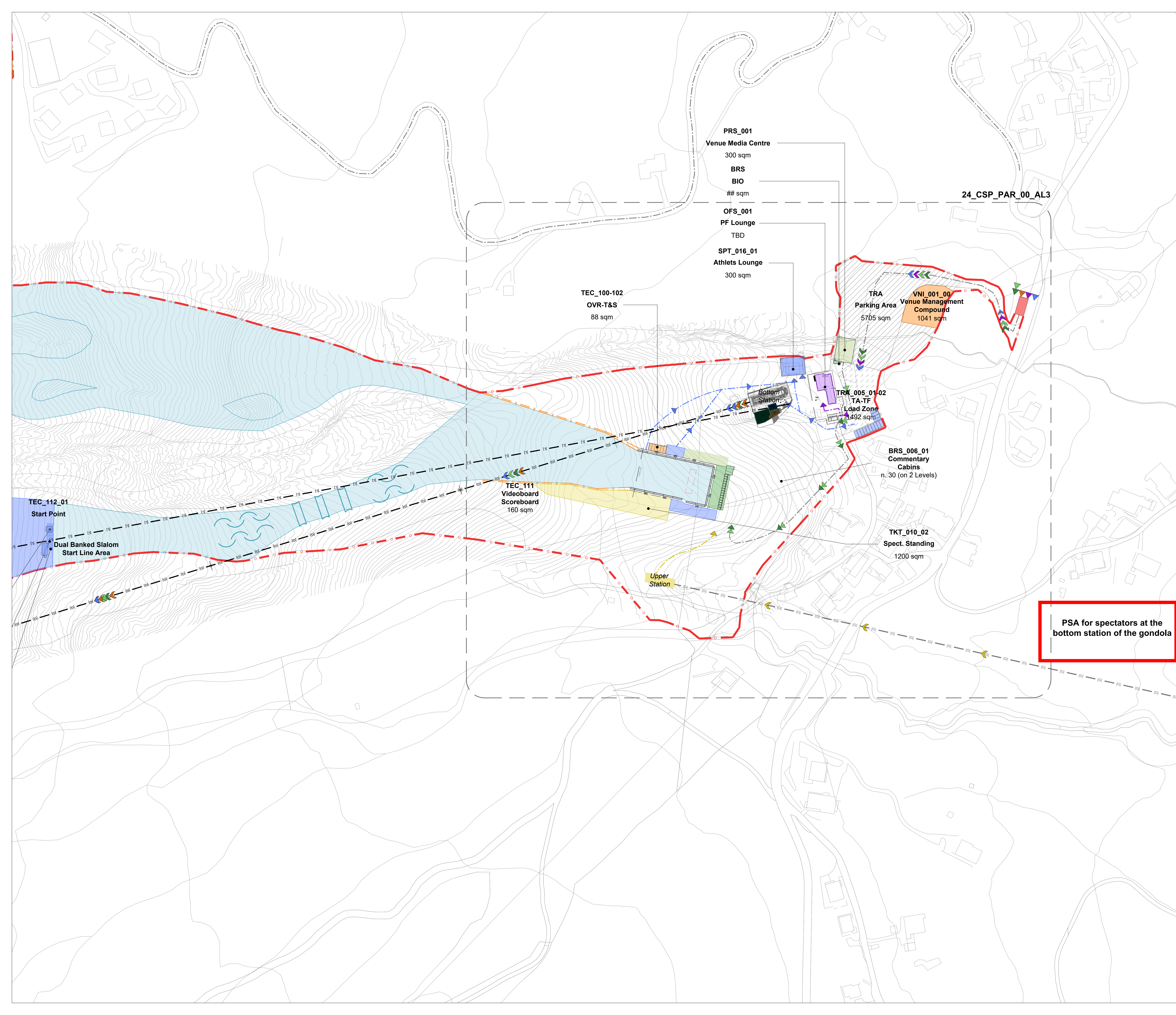
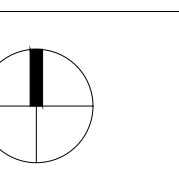
VENUE DESIGN BOOK 3

REVISION No.

1

SCALE @A0

1:1000 0 20m 40m 60m 80m 100m



ANTHOLZ BIATHLON ARENA Biathlon

LEGEND

AREA / FUNCTION	ROUTE / FLOW		
	Pedestrian	Vehicular	Entry Point
Field Of Play			
Athletes	Blue dashed arrow	Blue dashed arrow	Blue triangle
Olympic / Paralympic Family	Blue dashed arrow with 'x'	Blue dashed arrow	Blue triangle
In Venue Hospitality *Experience	Purple dashed arrow	Purple dashed arrow	Purple triangle
Spectators	Yellow dashed arrow	Yellow dashed arrow	Yellow triangle
Broadcast	Green dashed arrow	Green dashed arrow	Green triangle
Press	Light green dashed arrow	Light green dashed arrow	Light green triangle
Security	Red dashed arrow	Red dashed arrow	Red triangle
Venue Operations	Orange dashed arrow	Orange dashed arrow	Orange triangle
Ceremonies	Pink dashed arrow	Pink dashed arrow	Pink triangle
Unavailable / Not to be used	Grey dashed arrow	Grey dashed arrow	Grey triangle
Multiple Client Groups	Multi-colored dashed arrow	Multi-colored dashed arrow	Multi-colored triangle
Parking Area			
Load Zone			
PSA Pedestrian Screening Area		Red dashed line with circle	Red dashed line with circle
VSA Vehicles Screening Area		Green dashed line with circle	Green dashed line with circle
M Metro Station			Black dashed line with 'x'
			Red dashed line with circle
			Black dashed line with 'x'

REVISIONS

No.	STATUS	DATE
1	Venue Design Book 1	15/11/2021
2	Venue Design Book 2	28/10/2022
3	Venue Design Book 3	15/12/2023

NOTES

KEY PLAN



DRAWING CODE
25_ABA_OLY_00_AL0

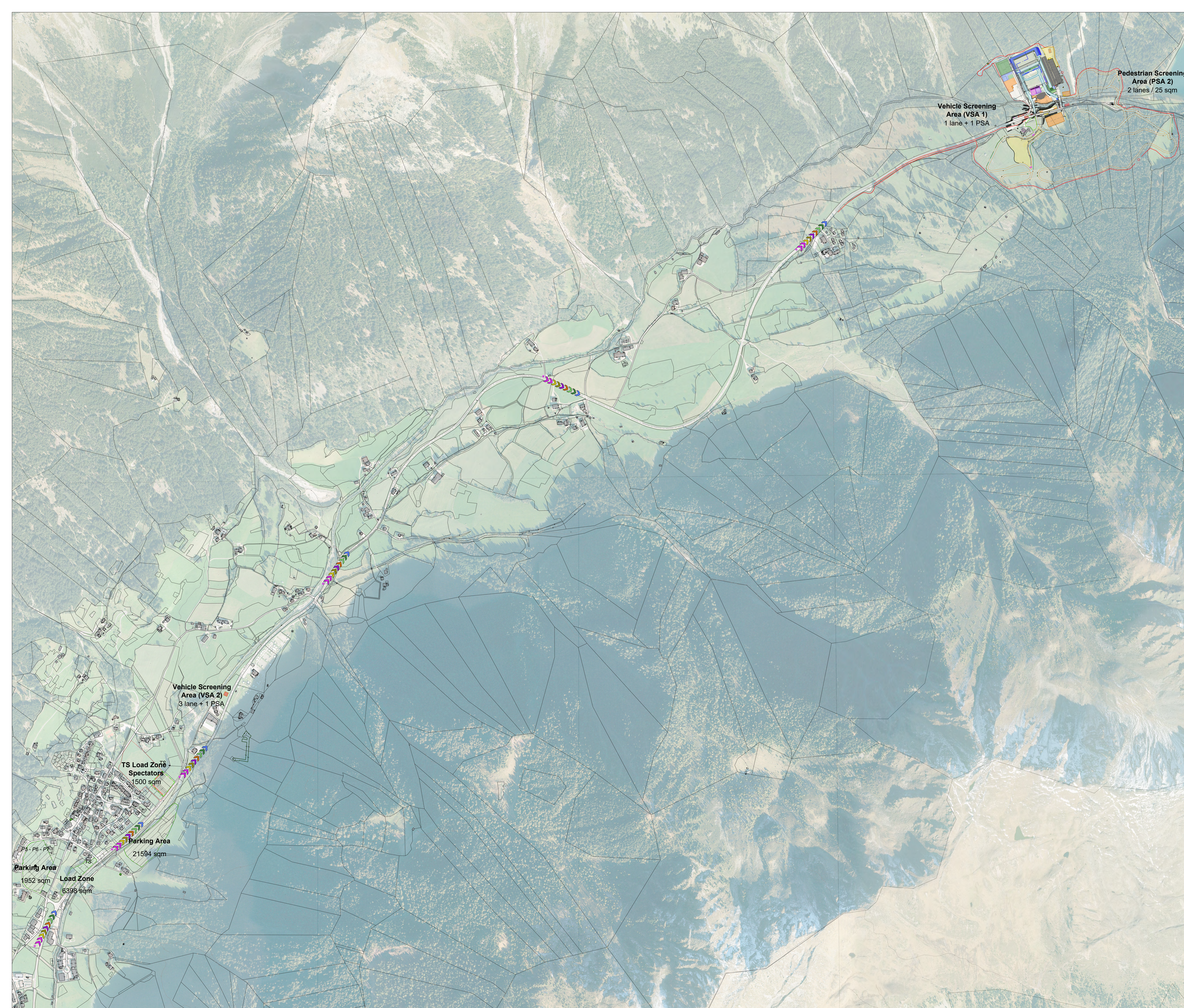
DRAWING TITLE
**Olympic Mode
AERIAL VIEW**

DATE
15/12/2023

STATUS
VENUE DESIGN BOOK 3

REVISION No.
3

SCALE @A0
1:5000



ANTHOLZ BIATHLON ARENA Biathlon

LEGEND

AREA / FUNCTION	ROUTE / FLOW		
	Pedestrian	Vehicular	Entry Point
Field Of Play			
Athletes	→	→	→
Olympic / Paralympic Family	→	→	→
In Venue Hospitality *Experience	→	→	→
Spectators	→	→	→
Broadcast	→	→	→
Press	→	→	→
Security	→	→	→
Venue Operations	→	→	→
Ceremonies	→	→	→
Unavailable / Not to be used	→	→	→
Multiple Client Groups	→	→	→
Parking Area			
Load Zone			
PSA Pedestrian Screening Area			
VSA Vehicles Screening Area			
M Metro Station			
	○	○	○
	—	—	—
	—	—	—
	—	—	—

REVISIONS

No.	STATUS	DATE
1	Venue Design Book 2	28/10/2022
2	Venue Design Book 3	15/12/2023

NOTES

KEY PLAN



DRAWING CODE
25_ABA_OLY_00_AL1

DRAWING TITLE
**Olympic Mode
AERIAL VIEW
Anterselva di Mezzo**

DATE
15/12/2023

STATUS
VENUE DESIGN BOOK 3

REVISION No.
2

SCALE @A0
1:1000



ANTHOLZ BIATHLON ARENA Biathlon

LEGEND

AREA / FUNCTION	ROUTE / FLOW		
	Pedestrian	Vehicular	Entry Point
Field Of Play			
Athletes	→	→	→
Olympic / Paralympic Family	→	→	→
In Venue Hospitality *Experience	→	→	→
Spectators	→	→	→
Broadcast	→	→	→
Press	→	→	→
Security	→	→	→
Venue Operations	→	→	→
Ceremonies	→	→	→
Unavailable / Not to be used	→	→	→
Multiple Client Groups	→	→	→
Parking Area			
Load Zone			
PSA Pedestrian Screening Area	→	→	→
VSA Vehicles Screening Area	→	→	→
M Metro Station			
Venue Secure Perimeter	○	○	○
Internal Division / Fence	○	○	○
Inner Perimeter	○	○	○
Existing Division / Fence	x	x	x

REVISIONS

No.	STATUS	DATE
1	Venue Design Book 2	28/01/2022
2	Venue Design Book 3	15/12/2023

NOTES

KEY PLAN



DRAWING CODE

25_ABA_OLY_00_AL2

DRAWING TITLE

**Olympic Mode
AERIAL VIEW
Anterselva di Sopra**

DATE

15/12/2023

STATUS

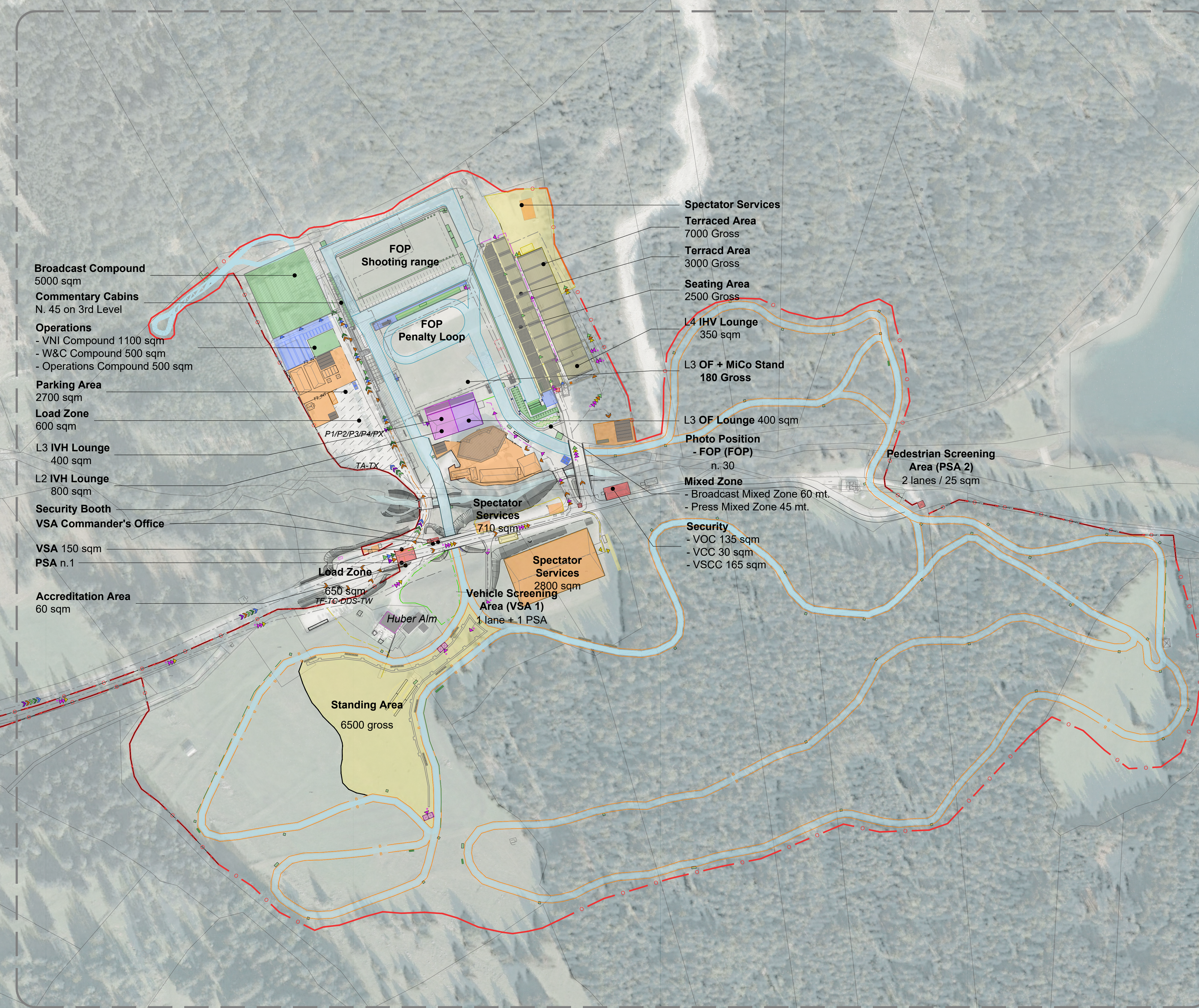
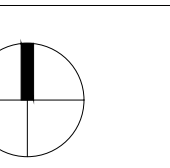
VENUE DESIGN BOOK 3

REVISION No.

2

SCALE @A0

1:1500 0 30m 60m 90m 120m 150m



25_ABA_OLY_00_AL3

© 2021 FONDAZIONE MILANO CORTINA 2026 - ALL RIGHTS RESERVED.
THIS DRAWING IS THE PROPERTY OF THE ORGANISING COMMITTEE FOR THE
2026 OLYMPIC AND PARALYMPIC WINTER GAMES AND IS STRICTLY CONFIDENTIAL.
IT IS NOT TO BE DISTRIBUTED, REPRODUCED OR ALTERED IN ANY WAY AS WHOLE OR IN PARTS
WITHOUT WRITTEN PERMISSION OF FONDAZIONE MILANO CORTINA 2026.
FONDAZIONE MILANO CORTINA 2026 SHALL HAVE NO RESPONSIBILITY OR LIABILITY FOR THE
SUITABILITY, ACCURACY, OR COMPLETENESS OF THE INFORMATION IT CONTAINS.
ALL DIMENSIONS AND LEVELS MUST BE VERIFIED ON SITE AND ANY DISCREPANCIES ARE TO BE
REPORTED TO FONDAZIONE MILANO CORTINA 2026 BEFORE PROCEEDING WITH ANY RELATED WORKS.

ANTHOLZ BIATHLON ARENA Biathlon

LEGEND

AREA / FUNCTION	ROUTE / FLOW		
	Pedestrian	Vehicular	Entry Point
Field Of Play			
Athletes			
Olympic / Paralympic Family			
In Venue Hospitality *Experience			
Spectators			
Broadcast			
Press			
Security			
Venue Operations			
Ceremonies			
Unavailable / Not to be used			
Multiple Client Groups			
Parking Area			
Load Zone			
PSA Pedestrian Screening Area			
VSA Vehicles Screening Area			
M Metro Station			

REVISIONS

No.	STATUS	DATE
1	Venue Design Book 1	15/11/2021
2	Venue Design Book 2	28/10/2022

NOTES

KEY PLAN



DRAWING CODE

25_ABA_OLY_00_AL3

DRAWING TITLE

**Olympic Mode
MASTERPLAN**

DATE

15/12/2023

STATUS

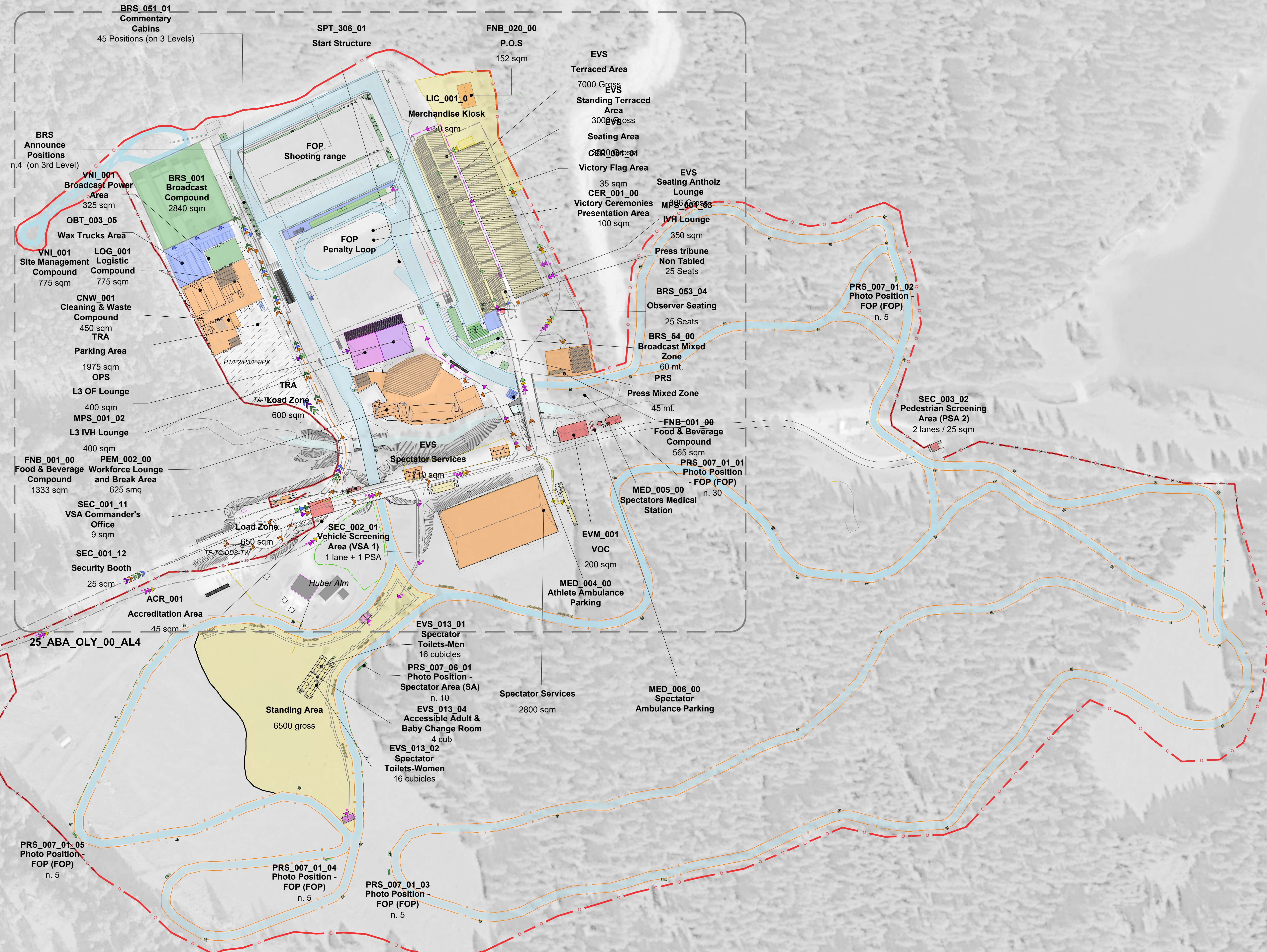
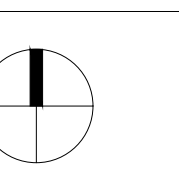
VENUE DESIGN BOOK 3

REVISION No.

2

SCALE @A0

1:1000 0 20m 40m 60m 80m 100m



CORTINA OLYMPIC & PARALYMPIC VILLAGE

LEGEND

AREA / FUNCTION	ROUTE / FLOW		
	Pedestrian	Vehicular	Entry Po
Field Of Play			
Athletes			
Olympic / Paralympic Family			
In Venue Hospitality "Experience"			
Spectators			
Broadcast			
Press			
Security			
Venue Operations			
Ceremonies			
Unavailable / Not to be used			
Multiple Client Groups			
Parking Area			
Load Zone			
PSA Pedestrian Screening Area			
VSA Vehicles Screening Area			
Metro Station			
Venue Secure Perimeter			
Internal Division / Fence			
Inner Perimeter			
Existing Division / Fence			

REVISIONS

No.	STATUS	DATE
1	Venue Design Book 1	15/11/2021
2	Venue Design Book 2	28/10/2022
3	Venue Design Book 3	15/12/2023

NOTES

KEY PLAN



DRAWING CODE

16_COV_NCO_01_AL1

DRAWING TITLE	DATE
MASTERPLAN Level 0	15/12/2022
STATUS	REVISION No.
VENUE DESIGN BOOK 3	3
SCALE @A0	
1:1000	

